

SURVEYOR'S OFFICE

Hamilton County

Kenton C. Ward, CFM
Surveyor of Hamilton County
Phone (317) 776-8495
Fax (317) 776-9628

Suite 188
One Hamilton County Square
Noblesville, Indiana 46060-2230

April 4, 2013

To: Hamilton County Drainage Board

Re: Williams Creek Drainage Area, Vernon W. Asher #151 Arm

Upon review of the Williams Creek Drainage Area, I believe that the Vernon W. Asher Drain should be made an arm to the Williams Creek Drainage Area as the Vernon W. Asher Drain is a tributary to the Williams Creek Drain. This would also avoid a double assessment on the tracts currently assessed for the Vernon W. Asher Drain when the remainder of the Williams Creek Drain is assessed for maintenance.

The Vernon W. Asher Drain was created by the Hamilton County Circuit Court in 1939. The Vernon W. Asher Drain was placed on maintenance by the Hamilton County Drainage Board per the Surveyor's report and approved by the Board on August 20, 1973 (see Hamilton County Drainage Board Minutes Book 1, page 102). At present the Vernon W. Asher Drain maintenance assessment affects 240.24 acres and 454 lots. The rates of assessment for the drain are set at $2.00 per acre with a $6.00 minimum. This rate collects $3,405.10 annually and the balance within the fund is $51,797.60. There are no current work orders submitted or issued at this time.

The Waterwood Subdivision Drain within the Vernon W. Asher Shed will be made an arm to Williams Creek under a separate report. The assessment of the Waterwood Drain will be made as a subdivision whose drainage system will be part of the regulated drain under this report and no assessment will be made under the subdivision drain combination report.

The current maintenance assessments, as per the existing rates set for the Williams Creek Drainage Area are as follows:

1. Maintenance assessment for roads and streets are set at $10.00 per acre.

2. Maintenance assessment for agricultural tracts are set at $3.00 per acre with a $15.00 minimum.

3. Maintenance assessment for non-platted residential tracts are set at $3.00 per acre with a $15.00 minimum.

4. Maintenance assessment for commercial, institutional and multi-family residential tracts are set at $10.00 per acre with a $75.00 minimum.

5. Maintenance assessment for platted lots in subdivisions whose drainage systems will not be part of the regulated drain shall be set at $35.00 per lot/minimum. Common areas within non-regulated drain subdivisions shall be assessed at $5.00 per acre with a $35.00 minimum.

6. Maintenance assessment for platted lots within subdivisions whose drainage system will be part of the regulated drain shall be set at $65.00 per lot/minimum. Common areas within the regulated drain subdivisions shall be set at $10.00 per acre with a $65.00 minimum.

The total annual assessment for this arm will be $24,794.98.

The current balance of the Vernon W. Asher Drain shall be kept separate and these funds expended for needed maintenance on the Vernon W. Asher Drain. This shall be done until the funds are exhausted. At that time funding for repairs shall then be taken from the Williams Creek Drainage Area fund.

Future assessments for the drainage area of the Vernon W. Asher Drain will be made into the Williams Creek Drainage Area fund. No further maintenance collections for the Vernon W. Asher Drain shall be made after 2013 other than any delinquent assessment penalties and interest which remain unpaid.

I recommend that the Board set a hearing for this consolidation for May 28, 2013.

Sincerely,

Kenton C. Ward, CFM
Hamilton County Surveyor

KCW/pll

Williams Creek #315 Hearing: 05/28/13

Vernon Asher #151 Arm

Period of collection for maintenance is until the Williams Creek fund is 8 * the annual assessment.

Vernon Asher rates were $2/Ac, $6/Minimum

Combining Asher as an arm to Williams Creek. The drainage system of the Waterwood Drain #258 will be combined with Williams Creek under a separate hearing. The parcels of Waterwood Drain #258 were double assessed to Waterwood & Asher. Now the Waterwood & Applewood Subdivisions will have only one assessment as Regulated Subdivison for the Asher Arm of the Williams Creek Drainage Area.

*Proposed acreage of roads have been corrected using GIS & will be added to the existing acreage already assessed to Williams Creek.

	Rate	Minimum
Residential/Ag	3.00	15.00
Un-Reg Subd.	5.00	35.00
Regulated Subd.	10.00	65.00
Commercial	10.00	75.00
Roads	10.00	

Parcel	Owner	Desc	Rate	Current Ben	Current Asmt	Proposed Ben	Proposed Asmt	% of Total
17-13-02-04-02-012.000	Abrams, Michael S	S2 T17 R3 College Heights 1st Lot 91	Un-Regulated Subd	One Lot	$6.00	One Lot	$35.00	0.14%
17-13-02-04-05-014.000	Albright, Janet L	S2 T17 R3 College Heights 1st Lot 65	Un-Regulated Subd	One Lot	$6.00	One Lot	$35.00	0.14%
17-13-02-04-14-024.000	Allen, Douglas J & Linda J	S2 T17 R3 Meridian Highlands Lot 17	Un-Regulated Subd	One Lot	$6.00	One Lot	$35.00	0.14%
17-13-02-04-04-012.000	Allen, Dwight & Carole D	S2 T17 R3 College Heights 3rd Lot 40	Un-Regulated Subd	One Lot	$6.00	One Lot	$35.00	0.14%
17-13-02-04-05-016.000	Allen, Jonathan E	S2 T17 R3 College Heights 1st Lot 81	Un-Regulated Subd	One Lot	$6.00	One Lot	$35.00	0.14%
17-13-02-04-14-001.000	Allen, Robert D & Linda L	S2 T17 R3 Meridian Highlands Lot 14	Un-Regulated Subd	One Lot	$6.00	One Lot	$35.00	0.14%
17-13-02-04-02-013.000	Allman, Grace M	S2 T17 R3 College Heights 1st Lot 90	Un-Regulated Subd	One Lot	$6.00	One Lot	$35.00	0.14%
17-13-02-04-08-017.000	American Continental Investment LLC	S2 T17 R3 Dixie Hi-Way Lot Pt 1	Commercial	One Lot	$6.00	One Lot	$75.00	0.30%
17-13-02-02-08-010.000	American Homes 4 Rent Properties Three LLC	S2 T17 R3 Waterwood Of Carmel 1st Lot 10	Regulated Subd	One Lot	$6.00	One Lot	$65.00	0.26%
17-13-02-04-07-009.000	Andalman, Lynn	S2 T17 R3 College Heights 1st Lot 9	Un-Regulated Subd	One Lot	$6.00	One Lot	$35.00	0.14%
17-13-02-04-07-024.000	Anderson, David W B & Sandra D	S2 T17 R3 College Heights 1st Lot 23	Un-Regulated Subd	One Lot	$6.00	One Lot	$35.00	0.14%
17-13-02-04-14-011.000	Anderson, Donald D & Jennifer A	S2 T17 R3 Meridian Highlands Lot 4	Un-Regulated Subd	One Lot	$6.00	One Lot	$35.00	0.14%
17-13-02-04-06-011.000	Anderson, Jill M	S2 T17 R3 College Heights 2nd Lot 18	Un-Regulated Subd	One Lot	$6.00	One Lot	$35.00	0.14%
17-13-02-04-13-030.000	Anderson, John M Jr	S2 T17 R3 Meridian Meadows Lot 36	Un-Regulated Subd	One Lot	$6.00	One Lot	$35.00	0.14%
17-13-02-02-11-030.000	Applewood Homeowners Assoc Inc	S2 T17 R3 Applewood Estates 1st CA B-D	Regulated Subd	0.06	$6.00	0.06	$65.00	0.26%
17-13-02-02-11-031.000	Applewood Homeowners Assoc Inc	S2 T17 R3 Applewood Estates 1st CA B-C	Regulated Subd	0.89	$6.00	0.89	$65.00	0.26%
17-13-02-02-11-032.000	Applewood Homeowners Assoc Inc	S2 T17 R3 Applewood Estates 1st CA B-E	Regulated Subd	0.05	$6.00	0.05	$65.00	0.26%
17-13-02-02-11-033.000	Applewood Homeowners Assoc Inc	S2 T17 R3 Applewood Estates 1st CA B-B	Regulated Subd	0.10	$6.00	0.10	$65.00	0.26%
17-13-02-02-11-034.000	Applewood Homeowners Assoc Inc	S2 T17 R3 Applewood Estates 1st CA B-A	Regulated Subd	0.11	$6.00	0.11	$65.00	0.26%
17-13-02-02-08-036.000	Arce, Pablo J & Jessica R Ortman	S2 T17 R3 Waterwood Of Carmel 1st Lot 36	Regulated Subd	One Lot	$6.00	One Lot	$65.00	0.26%
17-13-02-04-06-020.000	Atkinson, David V & Cynthia L jtrs	S2 T17 R3 College Heights 2nd Lot 27	Un-Regulated Subd	One Lot	$6.00	One Lot	$35.00	0.14%
17-13-02-02-05-009.000	Atkinson, Madonna Marie	S2 T17 R3 Northern Heights Lot 73	Un-Regulated Subd	One Lot	$6.00	One Lot	$35.00	0.14%
17-13-02-02-09-024.000	Bachkurinskiy, Igor & Elvira Bachkurinskaya	S2 T17 R3 Waterwood Of Carmel 2nd Lot 69	Regulated Subd	One Lot	$6.00	One Lot	$65.00	0.26%
17-13-02-04-09-002.000	Barsoum, Adel G	S2 T17 R3 Dixie Hi-Way Lot Pt 13	Un-Regulated Subd	1.00	$6.00	1.00	$35.00	0.14%
17-13-02-02-11-003.000	Barton, Janet R	S2 T17 R3 Applewood Estates 1st Lot 3	Regulated Subd	One Lot	$6.00	One Lot	$65.00	0.26%
17-13-02-04-13-007.000	Baumann, Charles A	S2 T17 R3 Meridian Meadows Lot 22	Un-Regulated Subd	One Lot	$6.00	One Lot	$35.00	0.14%
17-13-02-04-03-005.000	Baxter Properties LLC	S2 T17 R3 College Heights 3rd Lot 52	Un-Regulated Subd	One Lot	$6.00	One Lot	$35.00	0.14%
17-13-02-04-03-014.000	Beck, Todd & Angela Swanson	S2 T17 R3 College Heights 3rd Lot 61	Un-Regulated Subd	One Lot	$6.00	One Lot	$35.00	0.14%
17-13-02-04-08-007.000	Bell, Brent B	S2 T17 R3 Dixie Hi-Way Lot Pt 10	Un-Regulated Subd	One Lot	$6.00	One Lot	$35.00	0.14%
17-13-02-04-09-010.000	Bell, Brent R	S2 T17 R3 Dixie Hi-Way Lot Pt 20	Un-Regulated Subd	1.00	$6.00	1.00	$35.00	0.14%
17-13-02-04-15-016.000	Benefiel, Melisa A	S2 T17 R3 Cornerstone Place Lot 21	Un-Regulated Subd	One Lot	$6.00	One Lot	$35.00	0.14%
17-13-02-02-08-011.000	Bergan, Laura R	S2 T17 R3 Waterwood Of Carmel 1st Lot 11	Regulated Subd	One Lot	$6.00	One Lot	$65.00	0.26%
17-13-02-02-05-007.000	Bishay, Mousan N & Awatat Gerece	S2 T17 R3 Northern Heights Lot 71	Un-Regulated Subd	One Lot	$6.00	One Lot	$35.00	0.14%

Parcel	Owner	Desc	Rate	Current Ben	Current Asmt	Proposed Ben	Proposed Asmt	% of Total
17-13-02-04-06-018.000	Blalock, Judith	S2 T17 R3 College Heights 2nd Lot 25	Un-Regulated Subd	One Lot	$6.00	One Lot	$35.00	0.14%
17-13-02-04-01-008.000	Blansette, Elizabeth L	S2 T17 R3 College Heights 4th Lot 7	Un-Regulated Subd	One Lot	$6.00	One Lot	$35.00	0.14%
17-13-02-02-09-010.000	Bloomer, Martha A	S2 T17 R3 Waterwood Of Carmel 2nd Lot 55	Regulated Subd	One Lot	$6.00	One Lot	$65.00	0.26%
17-13-02-04-08-019.000	Board of Commissioners of Hamilton County Indiana	S2 T17 R3 0.26Ac	Residential/Ag	0.26	$6.00	0.26	$15.00	0.06%
17-13-02-04-05-005.000	Bogan, Greg C & Marcia M Trustees of Greg C Bogan Livi	S2 T17 R3 College Heights 1st Lot 74	Un-Regulated Subd	One Lot	$6.00	One Lot	$35.00	0.14%
17-13-02-02-09-009.000	Bohney, Carol A	S2 T17 R3 Waterwood Of Carmel 2nd Lot 54	Regulated Subd	One Lot	$6.00	One Lot	$65.00	0.26%
17-13-02-02-09-019.000	Boland, Megan K	S2 T17 R3 Waterwood Of Carmel 2nd Lot 64	Regulated Subd	One Lot	$6.00	One Lot	$65.00	0.26%
17-13-02-02-10-006.000	Bolster, Todd S & Emilie E	S2 T17 R3 Waterwood Of Carmel 3rd Lot 111	Regulated Subd	One Lot	$6.00	One Lot	$65.00	0.26%
17-13-02-04-09-005.000	Bondy, Oliver Z & Kathryn A	S2 T17 R3 Dixie Hi-Way Lot Pt 16	Un-Regulated Subd	1.00	$6.00	1.00	$35.00	0.14%
17-13-02-04-15-001.000	Boutwell, Benjamin T	S2 T17 R3 Cornerstone Place Lot 10	Un-Regulated Subd	One Lot	$6.00	One Lot	$35.00	0.14%
17-13-02-02-09-060.000	Bower, Galen S	S2 T17 R3 Waterwood Of Carmel 2nd Lot 105	Regulated Subd	One Lot	$6.00	One Lot	$65.00	0.26%
17-13-02-04-08-008.000	Boyce Land Co Inc	S2 T17 R3 Dixie Hi-Way Lot Pt 9	Un-Regulated Subd	One Lot	$6.00	One Lot	$35.00	0.14%
17-13-02-02-09-059.000	Boyer, Joan K	S2 T17 R3 Waterwood Of Carmel 2nd Lot 104	Regulated Subd	One Lot	$6.00	One Lot	$65.00	0.26%
17-13-02-02-11-028.000	Brandenburg, Thomas G & Vicki L	S2 T17 R3 Applewood Estates 1st Lot 28	Regulated Subd	One Lot	$6.00	One Lot	$65.00	0.26%
17-13-02-04-04-010.000	Brandt, David Henry & Janice Marie CoTrustees of David	S2 T17 R3 College Heights 3rd Lot 38	Un-Regulated Subd	One Lot	$6.00	One Lot	$35.00	0.14%
17-13-02-02-06-009.000	Brash, Wesley K & Kerrie Ann Horvat	S2 T17 R3 Northern Heights Lot 54	Un-Regulated Subd	One Lot	$6.00	One Lot	$35.00	0.14%
17-13-02-04-06-016.000	Brewer, Jayne R	S2 T17 R3 College Heights 2nd Lot 23	Un-Regulated Subd	One Lot	$6.00	One Lot	$35.00	0.14%
17-13-02-02-05-005.000	Brickley, David L & Jo A	S2 T17 R3 Northern Heights Lot 69	Un-Regulated Subd	One Lot	$6.00	One Lot	$35.00	0.14%
17-13-02-04-09-003.000	Brightwood LLC	S2 T17 R3 Dixie Hi-Way Lot Pt 14	Un-Regulated Subd	1.00	$6.00	1.00	$35.00	0.14%
17-13-02-04-09-004.001	Brightwood LLC	S2 T17 R3 Dixie Hi-Way Lot Pt 15	Un-Regulated Subd	1.00	$6.00	1.00	$35.00	0.14%
17-13-02-04-10-003.001	Brightwood LLC	S2 T17 R3 Dixie Hi-Way Lot Pt 36	Un-Regulated Subd	One Lot	$6.00	One Lot	$35.00	0.14%
17-13-02-04-10-014.000	Brightwood LLC	S2 T17 R3 Dixie Hi-Way Lot Pt 38	Un-Regulated Subd	One Lot	$6.00	One Lot	$35.00	0.14%
17-13-02-02-08-031.000	Briker, Irina & Svetlana Kamensky	S2 T17 R3 Waterwood Of Carmel 1st Lot 31	Regulated Subd	One Lot	$6.00	One Lot	$65.00	0.26%
17-13-02-02-09-032.000	Briley, Carol A	S2 T17 R3 Waterwood Of Carmel 2nd Lot 77	Regulated Subd	One Lot	$6.00	One Lot	$65.00	0.26%
17-13-02-02-08-004.000	Brooks, Jane	S2 T17 R3 Waterwood Of Carmel 1st Lot 4	Regulated Subd	One Lot	$6.00	One Lot	$65.00	0.26%
17-13-02-04-08-020.000	Brown, Jean Gardner	S2 T17 R3 Dixie Hi-Way Lot Pt 1	Un-Regulated Subd	One Lot	$6.00	One Lot	$35.00	0.14%
17-13-02-04-11-003.000	Brown, Jean Gardner	S2 T17 R3 Dixie Hi-Way Lot Pt 30	Un-Regulated Subd	One Lot	$6.00	One Lot	$35.00	0.14%
17-13-02-04-13-004.000	Brown, Stuart B & Patricia M	S2 T17 R3 Meridian Meadows Lot 25	Un-Regulated Subd	One Lot	$6.00	One Lot	$35.00	0.14%
17-13-02-04-05-012.000	Bruckman, Lynn C	S2 T17 R3 College Heights 1st Lot 67	Un-Regulated Subd	One Lot	$6.00	One Lot	$35.00	0.14%
17-13-02-04-03-016.000	Brunson, Rev Lvg Trust	S2 T17 R3 College Heights 3rd Lot 63	Un-Regulated Subd	One Lot	$6.00	One Lot	$35.00	0.14%
17-13-02-02-09-025.000	Buonanno, Noah C & Yuan Yuan Lu h&w	S2 T17 R3 Waterwood Of Carmel 2nd Lot 70	Regulated Subd	One Lot	$6.00	One Lot	$65.00	0.26%
17-13-02-04-13-010.000	Burago, Alla	S2 T17 R3 Meridian Meadows Lot 19	Un-Regulated Subd	One Lot	$6.00	One Lot	$35.00	0.14%
17-13-02-04-04-018.000	Burman, Michael R	S2 T17 R3 College Heights 3rd Lot 46	Un-Regulated Subd	One Lot	$6.00	One Lot	$35.00	0.14%
17-13-02-02-08-027.000	Burtnett, Susan L	S2 T17 R3 Waterwood Of Carmel 1st Lot 27	Regulated Subd	One Lot	$6.00	One Lot	$65.00	0.26%
17-13-02-04-01-006.000	Butler, Stacy L	S2 T17 R3 College Heights 4th Lot 5	Un-Regulated Subd	One Lot	$6.00	One Lot	$35.00	0.14%
17-13-02-04-07-018.000	Byrum, Dennis K & Melanie Young Byrum	S2 T17 R3 College Heights 2nd Lot 7	Un-Regulated Subd	One Lot	$6.00	One Lot	$35.00	0.14%
17-13-02-04-13-031.000	Cain, Renee J	S2 T17 R3 Meridian Meadows Lot 35	Un-Regulated Subd	One Lot	$6.00	One Lot	$35.00	0.14%
17-13-02-04-05-004.000	Caldwell, John B & Tammy Belt Caldwell h&w	S2 T17 R3 College Heights 1st Lot 75	Un-Regulated Subd	One Lot	$6.00	One Lot	$35.00	0.14%
17-13-02-04-07-026.000	Caldwell, John B & Tammy S 50% & Thomas L Caldwell 50% tc	S2 T17 R3 College Heights 1st Lot 21	Un-Regulated Subd	One Lot	$6.00	One Lot	$35.00	0.14%
17-13-02-04-11-007.000	Caldwell, John B & Tammy S 50% int & Thomas L Caldwell	S2 T17 R3 Dixie Hi-Way Lot Pt 27,Pt 28	Un-Regulated Subd	One Lot	$6.00	One Lot	$35.00	0.14%
17-13-02-04-05-010.000	Caldwell, Ossie K	S2 T17 R3 College Heights 1st Lot 69	Un-Regulated Subd	One Lot	$6.00	One Lot	$35.00	0.14%

Parcel	Owner	Desc	Rate	Current Ben	Current Asmt	Proposed Ben	Proposed Asmt	% of Total
17-13-02-02-04-001.000	Caldwell, Thomas L	S2 T17 R3 0.46Ac	Residential/Ag	0.46	$6.00	0.46	$15.00	0.06%
17-13-02-04-02-005.000	Caldwell, Thomas L	S2 T17 R3 College Heights 1st Lot 84	Un-Regulated Subd	One Lot	$6.00	One Lot	$35.00	0.14%
17-13-02-04-11-004.000	Caldwell, Thomas L	S2 T17 R3 Dixie Hi-Way Lot Pt 29	Un-Regulated Subd	One Lot	$6.00	One Lot	$35.00	0.14%
17-13-02-04-06-022.000	Canter, Gary L Jr & Korrie L	S2 T17 R3 College Heights 2nd Lot 29	Un-Regulated Subd	One Lot	$6.00	One Lot	$35.00	0.14%
17-13-02-04-04-019.000	Carlow, Glenn D & Laura K	S2 T17 R3 College Heights 3rd Lot 47	Un-Regulated Subd	One Lot	$6.00	One Lot	$35.00	0.14%
17-13-02-04-13-024.000	Carlsen, Lisa	S2 T17 R3 Meridian Meadows Lot 2	Un-Regulated Subd	One Lot	$6.00	One Lot	$35.00	0.14%
17-13-02-04-06-009.000	Carpenter, Mary M Trustee Revocable Living Trust	S2 T17 R3 College Heights 2nd Lot 16	Un-Regulated Subd	One Lot	$6.00	One Lot	$35.00	0.14%
17-13-02-04-04-004.000	Carson, James F & Judy M	S2 T17 R3 College Heights 3rd Lot 32	Un-Regulated Subd	One Lot	$6.00	One Lot	$35.00	0.14%
17-13-02-04-06-004.000	Carter, John N & Janice F	S2 T17 R3 College Heights 2nd Lot 11	Un-Regulated Subd	One Lot	$6.00	One Lot	$35.00	0.14%
17-13-02-04-03-015.000	Carter, Mark W & Karen	S2 T17 R3 College Heights 3rd Lot 62	Un-Regulated Subd	One Lot	$6.00	One Lot	$35.00	0.14%
17-13-02-04-09-006.000	Cassady, James Brent	S2 T17 R3 Dixie Hi-Way Lot Pt 17	Un-Regulated Subd	1.00	$6.00	1.00	$35.00	0.14%
17-13-02-02-08-029.000	Caughman, Elaine Sue	S2 T17 R3 Waterwood Of Carmel 1st Lot 29	Regulated Subd	One Lot	$6.00	One Lot	$65.00	0.26%
17-13-02-04-12-006.000	Chadwick, Jennifer	S2 T17 R3 0.31Ac	Residential/Ag	0.31	$6.00	0.31	$15.00	0.06%
17-13-02-02-09-048.000	Chilton, Janet R	S2 T17 R3 Waterwood Of Carmel 2nd Lot 93	Regulated Subd	One Lot	$6.00	One Lot	$65.00	0.26%
17-13-02-04-05-002.000	Church, Timothy A & Jennifer K	S2 T17 R3 College Heights 1st Lot 77	Un-Regulated Subd	One Lot	$6.00	One Lot	$35.00	0.14%
17-13-02-04-10-010.000	Citizens Water	S2 T17 R3 Dixie Hi-Way Lot Pt 42	Un-Regulated Subd	One Lot	$6.00	One Lot	$35.00	0.14%
99-99-99-99-99-999.005	City Of Carmel	Penn,106,111,College, Applewood, Waterwood	Northern Heights	38.57	$77.14	77.67	$776.70	3.13%
17-13-02-04-05-018.000	Clark, Debra Jo & Teddy M Coapstick Jr tc	S2 T17 R3 College Heights 1st Lot 79	Un-Regulated Subd	One Lot	$6.00	One Lot	$35.00	0.14%
17-13-02-04-02-002.000	Clark, Lisa A	S2 T17 R3 College Heights 1st Lot 87	Un-Regulated Subd	One Lot	$6.00	One Lot	$35.00	0.14%
17-13-02-04-08-006.000	Clark, Terry D & Ronda R	S2 T17 R3 Dixie Hi-Way Lot 10	Un-Regulated Subd	One Lot	$6.00	One Lot	$35.00	0.14%
17-13-02-04-14-012.000	Claywell, Herbert E & Kyung N	S2 T17 R3 Meridian Highlands Lot 3	Un-Regulated Subd	One Lot	$6.00	One Lot	$35.00	0.14%
17-13-02-02-11-018.000	Clemons, Gerald W & Susan J	S2 T17 R3 Applewood Estates 1st Lot 18	Regulated Subd	One Lot	$6.00	One Lot	$65.00	0.26%
17-13-02-02-09-049.000	Cohen, Roger	S2 T17 R3 Waterwood Of Carmel 2nd Lot 94	Regulated Subd	One Lot	$6.00	One Lot	$65.00	0.26%
17-13-02-04-10-008.000	Collins, Joseph M & Kara J	S2 T17 R3 Dixie Hi-Way Lot Pt 31	Un-Regulated Subd	One Lot	$6.00	One Lot	$35.00	0.14%
17-13-02-02-08-005.000	Condon, Paula R	S2 T17 R3 Waterwood Of Carmel 1st Lot 5	Regulated Subd	One Lot	$6.00	One Lot	$65.00	0.26%
17-13-02-02-11-024.000	Coons, Family Trust	S2 T17 R3 Applewood Estates 1st Lot 24	Regulated Subd	One Lot	$6.00	One Lot	$65.00	0.26%
17-13-02-02-09-043.000	Cooper, Tina M	S2 T17 R3 Waterwood Of Carmel 2nd Lot 88	Regulated Subd	One Lot	$6.00	One Lot	$65.00	0.26%
17-13-02-04-11-001.000	Corn, Melda A & Martha R jtrs	S2 T17 R3 Dixie Hi-Way Lot 43	Un-Regulated Subd	One Lot	$6.00	One Lot	$35.00	0.14%
16-13-02-00-00-019.001	Cornerstone 106th MOB LLC	S2 T17 R3 2.13Ac	Commercial	2.13	$6.00	2.13	$75.00	0.30%
16-13-02-00-00-021.101	Cornerstone 106th MOB LLC	S2 T17 R3 0.11Ac	Commercial	0.11	$6.00	0.11	$75.00	0.30%
17-13-02-04-13-025.000	Correa, Paulo Roberto	S2 T17 R3 Meridian Meadows Lot 6	Un-Regulated Subd	One Lot	$6.00	One Lot	$35.00	0.14%
17-13-02-02-09-041.000	Corrigan, Lawrence G & Nancy G	S2 T17 R3 Waterwood Of Carmel 2nd Lot 86	Regulated Subd	One Lot	$6.00	One Lot	$65.00	0.26%
17-13-02-04-08-025.000	Cosby, June R Trustee of Donald C Cosby Trust	S2 T17 R3 Dixie Hi-Way Lot Pt 5	Un-Regulated Subd	1.00	$6.00	1.00	$35.00	0.14%
17-13-02-02-09-036.000	Costello, Patricia E	S2 T17 R3 Waterwood Of Carmel 2nd Lot 81	Regulated Subd	One Lot	$6.00	One Lot	$65.00	0.26%
17-13-02-04-07-029.000	Cowan, Fred W & Dona L	S2 T17 R3 College Heights 1st Lot 18	Un-Regulated Subd	One Lot	$6.00	One Lot	$35.00	0.14%
17-13-02-04-15-023.000	Cox, Gary L & Saundra S	S2 T17 R3 Cornerstone Place Lot 14	Un-Regulated Subd	One Lot	$6.00	One Lot	$35.00	0.14%
17-13-02-04-15-018.000	Cox, Justin	S2 T17 R3 Cornerstone Place Lot 19	Un-Regulated Subd	One Lot	$6.00	One Lot	$35.00	0.14%
17-13-02-04-08-013.000	Cox, William W & Georgia E	S2 T17 R3 Dixie Hi-Way Lot Pt 4	Un-Regulated Subd	One Lot	$6.00	One Lot	$35.00	0.14%
17-13-02-04-07-011.000	Crouse, Timothy L	S2 T17 R3 College Heights 1st Lot 7	Un-Regulated Subd	One Lot	$6.00	One Lot	$35.00	0.14%
17-13-02-04-15-017.000	Cyr, Barry L & Mary C	S2 T17 R3 Cornerstone Place Lot 20	Un-Regulated Subd	One Lot	$6.00	One Lot	$35.00	0.14%
17-13-02-04-14-026.000	Dagey, Gary	S2 T17 R3 Meridian Highlands Lot 15	Un-Regulated Subd	One Lot	$6.00	One Lot	$35.00	0.14%

Parcel	Owner	Desc	Rate	Current Ben	Current Asmt	Proposed Ben	Proposed Asmt	% of Total
17-13-02-04-06-007.000	Daugherty, Douglas L & Cynthia	S2 T17 R3 College Heights 2nd Lot 14	Un-Regulated Subd	One Lot	$6.00	One Lot	$35.00	0.14%
17-13-02-02-11-015.000	Davis, Arthur N & Betty M Trustees of Davis Living Tru	S2 T17 R3 Applewood Estates 1st Lot 15	Regulated Subd	One Lot	$6.00	One Lot	$65.00	0.26%
17-13-02-04-05-007.000	Davis, Jennifer K	S2 T17 R3 College Heights 1st Lot 72	Un-Regulated Subd	One Lot	$6.00	One Lot	$35.00	0.14%
17-13-02-02-11-029.000	Davis, Michael R	S2 T17 R3 Applewood Estates 1st Lot 29	Regulated Subd	One Lot	$6.00	One Lot	$65.00	0.26%
17-13-02-02-09-003.000	DeHart, Barbara S	S2 T17 R3 Waterwood Of Carmel 2nd Lot 48	Regulated Subd	One Lot	$6.00	One Lot	$65.00	0.26%
17-13-02-04-07-005.000	Delaby, William B & Jennifer A	S2 T17 R3 College Heights 1st Lot 13	Un-Regulated Subd	One Lot	$6.00	One Lot	$35.00	0.14%
17-13-02-04-12-005.000	Deputy, Judith H	S2 T17 R3 0.33Ac	Residential/Ag	0.33	$6.00	0.33	$15.00	0.06%
17-13-02-04-15-024.000	Diatta, Malang & Korka	S2 T17 R3 Cornerstone Place Lot 13	Un-Regulated Subd	One Lot	$6.00	One Lot	$35.00	0.14%
17-13-02-02-09-030.000	Din, Herminia & Darrell L Bailey h&w	S2 T17 R3 Waterwood Of Carmel 2nd Lot 75	Regulated Subd	One Lot	$6.00	One Lot	$65.00	0.26%
17-13-02-02-08-020.000	Dolgopyat, Andrew	S2 T17 R3 Waterwood Of Carmel 1st Lot 20	Regulated Subd	One Lot	$6.00	One Lot	$65.00	0.26%
17-13-02-04-15-025.000	Douglass, Jeannette L Trustee of Jeannette L Douglass Trust	S2 T17 R3 Cornerstone Place Lot 12	Un-Regulated Subd	One Lot	$6.00	One Lot	$35.00	0.14%
17-13-02-02-06-007.000	Duncan, Stephen A & Lisa D	S2 T17 R3 Northern Heights Lot 56	Un-Regulated Subd	One Lot	$6.00	One Lot	$35.00	0.14%
17-13-02-04-11-002.000	Dunnigan, Patrick M & Ellen K	S2 T17 R3 Dixie Hi-Way Lot Pt 30	Un-Regulated Subd	One Lot	$6.00	One Lot	$35.00	0.14%
17-13-02-04-07-023.000	Easter, Travis J	S2 T17 R3 College Heights 1st Lot 24	Un-Regulated Subd	One Lot	$6.00	One Lot	$35.00	0.14%
17-13-02-02-11-021.000	Eaton, Nancy K	S2 T17 R3 Applewood Estates 1st Lot 21	Regulated Subd	One Lot	$6.00	One Lot	$65.00	0.26%
17-13-02-02-08-016.000	Eden, Barbara J	S2 T17 R3 Waterwood Of Carmel 1st Lot 16	Regulated Subd	One Lot	$6.00	One Lot	$65.00	0.26%
17-13-02-02-09-029.000	Eime, Linda E	S2 T17 R3 Waterwood Of Carmel 2nd Lot 74	Regulated Subd	One Lot	$6.00	One Lot	$65.00	0.26%
17-13-02-02-08-037.000	Elliott, Betsy S	S2 T17 R3 Waterwood Of Carmel 1st Lot 37	Regulated Subd	One Lot	$6.00	One Lot	$65.00	0.26%
17-13-02-02-11-011.000	Elliott, Phyllis J	S2 T17 R3 Applewood Estates 1st Lot 11	Regulated Subd	One Lot	$6.00	One Lot	$65.00	0.26%
17-13-02-04-12-004.000	Epple, Susan Lvg Trust	S2 T17 R3 0.33Ac	Residential/Ag	0.33	$6.00	0.33	$15.00	0.06%
17-13-02-02-11-004.000	Evans, Edgar A & Diana L	S2 T17 R3 Applewood Estates 1st Lot 4	Regulated Subd	One Lot	$6.00	One Lot	$65.00	0.26%
17-13-02-04-08-010.002	Fam, Adel G & Naeima Asaad	S2 T17 R3 Dixie Hi-Way Lot 7B	Un-Regulated Subd	One Lot	$6.00	One Lot	$35.00	0.14%
17-13-02-04-09-011.000	Fennewald, Al	S2 T17 R3 Dixie Hi-Way Lot Pt 21	Un-Regulated Subd	One Lot	$6.00	One Lot	$35.00	0.14%
17-13-02-02-08-002.000	Fetty, Jeremy L & Jennifer M Harrison h&w	S2 T17 R3 Waterwood Of Carmel 1st Lot 2	Regulated Subd	One Lot	$6.00	One Lot	$65.00	0.26%
17-13-02-04-15-022.000	Fife, Patrick A & Laura A	S2 T17 R3 Cornerstone Place Lot 15	Un-Regulated Subd	One Lot	$6.00	One Lot	$35.00	0.14%
17-13-02-02-11-012.000	Fleming, Kenneth V & Shirley M	S2 T17 R3 Applewood Estates 1st Lot 12	Regulated Subd	One Lot	$6.00	One Lot	$65.00	0.26%
17-13-02-02-08-007.000	Foland, Elizabeth B	S2 T17 R3 Waterwood Of Carmel 1st Lot 7	Regulated Subd	One Lot	$6.00	One Lot	$65.00	0.26%
17-13-02-04-10-010.001	Four Dimension Homes LLC	S2 T17 R3 Dixie Hi-Way Lot Pt 42	Un-Regulated Subd	One Lot	$6.00	One Lot	$35.00	0.14%
17-13-02-04-10-011.001	Franklin, Dorothy & Neil Parker Berling Jt/Rs	S2 T17 R3 Dixie Hi-Way Lot Pt 41	Un-Regulated Subd	One Lot	$6.00	One Lot	$35.00	0.14%
17-13-02-04-14-002.000	Frankman, William	S2 T17 R3 Meridian Highlands Lot 13	Un-Regulated Subd	One Lot	$6.00	One Lot	$35.00	0.14%
17-13-02-04-07-016.000	Friesen, Richard & Karen	S2 T17 R3 College Heights 2nd Lot 5	Un-Regulated Subd	One Lot	$6.00	One Lot	$35.00	0.14%
17-13-02-02-05-013.000	Fritz, Larry A & Marlene A	S2 T17 R3 Northern Heights Lot 77	Un-Regulated Subd	One Lot	$6.00	One Lot	$35.00	0.14%
17-13-02-02-09-016.000	Frutiger, Nicholas M & Cory E	S2 T17 R3 Waterwood Of Carmel 2nd Lot 61	Regulated Subd	One Lot	$6.00	One Lot	$65.00	0.26%
17-13-02-04-06-019.000	Frye, Mark W	S2 T17 R3 College Heights 2nd Lot 26	Un-Regulated Subd	One Lot	$6.00	One Lot	$35.00	0.14%
17-13-02-02-08-019.000	Fuelberth, Benjamin D & Katherine H	S2 T17 R3 Waterwood Of Carmel 1st Lot 19	Regulated Subd	One Lot	$6.00	One Lot	$65.00	0.26%
17-13-02-04-05-013.000	Gaines, Manolito E & Tammy L	S2 T17 R3 College Heights 1st Lot 66	Un-Regulated Subd	One Lot	$6.00	One Lot	$35.00	0.14%
17-13-02-04-14-023.000	Gardner, Kirt T	S2 T17 R3 Meridian Highlands 1st Lot 18	Un-Regulated Subd	One Lot	$6.00	One Lot	$35.00	0.14%
17-13-02-02-11-007.000	Garrett, Jerry D & Barbara J	S2 T17 R3 Applewood Estates 1st Lot 7	Regulated Subd	One Lot	$6.00	One Lot	$65.00	0.26%
17-13-02-04-14-007.000	Garske, Teri Su & Gary L	S2 T17 R3 Meridian Highlands 1st Lot 8	Un-Regulated Subd	One Lot	$6.00	One Lot	$35.00	0.14%
17-13-02-02-09-042.000	Geronimo, Wilfredo A & Elizabeth B	S2 T17 R3 Waterwood Of Carmel 2nd Lot 87	Regulated Subd	One Lot	$6.00	One Lot	$65.00	0.26%
17-13-02-02-08-024.000	Gibbs, David R	S2 T17 R3 Waterwood Of Carmel 1st Lot 24	Regulated Subd	One Lot	$6.00	One Lot	$65.00	0.26%

Parcel	Owner	Desc	Rate	Current Ben	Current Asmt	Proposed Ben	Proposed Asmt	% of Total
17-13-02-04-02-001.000	Gill, Jeremiah J & MIchelle L	S2 T17 R3 College Heights 1st Lot 88	Un-Regulated Subd	One Lot	$6.00	One Lot	$35.00	0.14%
17-13-02-04-03-013.000	Glass, Dianna L	S2 T17 R3 College Heights 3rd Lot 60	Un-Regulated Subd	One Lot	$6.00	One Lot	$35.00	0.14%
17-13-02-04-03-010.000	Gnatovich, George N & Lola M	S2 T17 R3 College Heights 3rd Lot 57	Un-Regulated Subd	One Lot	$6.00	One Lot	$35.00	0.14%
17-13-02-04-02-009.000	Godby, Daniel K	S2 T17 R3 College Heights 1st Lot 94	Un-Regulated Subd	One Lot	$6.00	One Lot	$35.00	0.14%
17-13-02-04-03-012.000	Goedde, Kathryn Elizabeth	S2 T17 R3 College Heights 3rd Lot 59	Un-Regulated Subd	One Lot	$6.00	One Lot	$35.00	0.14%
17-13-02-04-13-027.000	Goodwin, Richard T & Sherry	S2 T17 R3 Meridian Meadows Lot 4	Un-Regulated Subd	One Lot	$6.00	One Lot	$35.00	0.14%
17-13-02-02-09-014.000	Gouygou, Christine Ann & Angeline R Anderson	S2 T17 R3 Waterwood Of Carmel 2nd Lot 59	Regulated Subd	One Lot	$6.00	One Lot	$65.00	0.26%
17-13-02-04-14-015.000	Grabovsky, Leonid	S2 T17 R3 Meridian Highlands Lot 26	Un-Regulated Subd	One Lot	$6.00	One Lot	$35.00	0.14%
17-13-02-04-11-016.000	Green Bay LLC	S2 T17 R3 Dixie Hi-Way Lot Pt 44	Un-Regulated Subd	One Lot	$6.00	One Lot	$35.00	0.14%
17-13-02-04-13-021.000	Green, Ruth L	S2 T17 R3 Meridian Meadows Lot 8	Un-Regulated Subd	One Lot	$6.00	One Lot	$35.00	0.14%
17-13-02-04-04-011.000	Greenbay LLC	S2 T17 R3 College Heights 3rd Lot 39	Un-Regulated Subd	One Lot	$6.00	One Lot	$35.00	0.14%
17-13-02-04-14-008.000	Greenberg, Samuel W & Shelby J	S2 T17 R3 Meridian Highlands Lot 7	Un-Regulated Subd	One Lot	$6.00	One Lot	$35.00	0.14%
17-13-02-04-15-014.000	Griffin, Timothy M & Teresa A Finn	S2 T17 R3 Cornerstone Place Lot 23	Un-Regulated Subd	One Lot	$6.00	One Lot	$35.00	0.14%
17-13-02-04-06-012.000	Grigdesby, Harold R & Harold Walker Grigdesby Jt/Rs	S2 T17 R3 College Heights 2nd Lot 19	Un-Regulated Subd	One Lot	$6.00	One Lot	$35.00	0.14%
17-13-02-04-07-022.000	Gunawan, Fani S & Jeanne A Arifin jtrs	S2 T17 R3 College Heights 1st Lot 25	Un-Regulated Subd	One Lot	$6.00	One Lot	$35.00	0.14%
17-13-02-04-01-012.000	Guzman, Carolyn	S2 T17 R3 College Heights 4th Lot 11	Un-Regulated Subd	One Lot	$6.00	One Lot	$35.00	0.14%
17-13-02-04-06-008.000	Hacker, Marlyn	S2 T17 R3 College Heights 2nd Lot 15	Un-Regulated Subd	One Lot	$6.00	One Lot	$35.00	0.14%
99-99-99-99-99-999.001	Hamilton County Highway Department	S2 T17 R3 U.S. 31	Road	55.66	$111.32	65.19	$651.90	2.63%
17-13-02-04-08-014.000	Hanna Inc	S2 T17 R3 Dixie Hi-Way Lot Pt 2,Pt 3	Un-Regulated Subd	One Lot	$6.00	One Lot	$35.00	0.14%
17-13-02-04-08-021.000	Hanna, Galil A	S2 T17 R3 Dixie Hi-Way Lot Pt 2	Un-Regulated Subd	1.00	$6.00	1.00	$35.00	0.14%
17-13-02-04-08-022.000	Hanna, Galil A	S2 T17 R3 Dixie Hi-Way Lot Pt 2,Pt 3	Un-Regulated Subd	1.00	$6.00	1.00	$35.00	0.14%
17-13-02-04-04-013.000	Hansen, Bruce Scott & Carol Joann	S2 T17 R3 College Heights 3rd Lot 41	Un-Regulated Subd	One Lot	$6.00	One Lot	$35.00	0.14%
17-13-02-04-14-018.000	Harkins, Cheryl	S2 T17 R3 Meridian Highlands 1st Lot 23	Un-Regulated Subd	One Lot	$6.00	One Lot	$35.00	0.14%
17-13-02-04-14-016.000	Harlow, James M & Mary B	S2 T17 R3 Meridian Highlands Lot 25	Un-Regulated Subd	One Lot	$6.00	One Lot	$35.00	0.14%
17-13-02-02-05-001.000	Harmeson, Brian & April	S2 T17 R3 Northern Heights Lot 65	Un-Regulated Subd	One Lot	$6.00	One Lot	$35.00	0.14%
17-13-02-02-09-006.000	Harmon, Judy E	S2 T17 R3 Waterwood Of Carmel 2nd Lot 51	Regulated Subd	One Lot	$6.00	One Lot	$65.00	0.26%
17-13-02-04-09-009.000	Harrison, Charles W & Patricia Joan	S2 T17 R3 Dixie Hi-Way Lot Pt 19	Un-Regulated Subd	1.00	$6.00	1.00	$35.00	0.14%
17-13-02-04-07-019.000	Hash, James w/LE to Helen E Hash	S2 T17 R3 College Heights 2nd Lot 8	Un-Regulated Subd	One Lot	$6.00	One Lot	$35.00	0.14%
17-13-02-02-08-030.000	Heavin, Kellen P & Erin M	S2 T17 R3 Waterwood Of Carmel 1st Lot 30	Regulated Subd	One Lot	$6.00	One Lot	$65.00	0.26%
17-13-02-04-13-029.000	Helvaty, Sharon E	S2 T17 R3 Meridian Meadows Lot 37	Un-Regulated Subd	One Lot	$6.00	One Lot	$35.00	0.14%
17-13-02-04-08-010.001	Hemminger, Jason K	S2 T17 R3 Dixie Hi-Way Lot 7A	Un-Regulated Subd	One Lot	$6.00	One Lot	$35.00	0.14%
17-13-02-02-09-012.000	Hendricks, Justin M	S2 T17 R3 Waterwood Of Carmel 2nd Lot 57	Regulated Subd	One Lot	$6.00	One Lot	$65.00	0.26%
17-13-02-04-01-004.000	Henricks, Gregory A & Julianne Herald Henricks h&w	S2 T17 R3 College Heights 4th Lot 3	Un-Regulated Subd	One Lot	$6.00	One Lot	$35.00	0.14%
17-13-02-04-04-008.000	Herber, Paul	S2 T17 R3 College Heights 3rd Lot 36	Un-Regulated Subd	One Lot	$6.00	One Lot	$35.00	0.14%
17-13-02-04-07-021.000	Hill, Gary & Eunice	S2 T17 R3 College Heights 2nd Lot 10	Un-Regulated Subd	One Lot	$6.00	One Lot	$35.00	0.14%
17-13-02-04-08-023.000	Hinshaw, Dale Living Trust	S2 T17 R3 Dixie Hi-Way Lot Pt 3	Un-Regulated Subd	1.00	$6.00	1.00	$35.00	0.14%
17-13-02-02-08-015.000	Hizer, Jane A	S2 T17 R3 Waterwood Of Carmel 1st Lot 15	Regulated Subd	One Lot	$6.00	One Lot	$65.00	0.26%
17-13-02-02-09-040.000	Hoffman, Jacqueline	S2 T17 R3 Waterwood Of Carmel 2nd Lot 85	Regulated Subd	One Lot	$6.00	One Lot	$65.00	0.26%
17-13-02-02-10-008.000	Hofinger, Robert P & Stacy L	S2 T17 R3 Waterwood Of Carmel 3rd Lot 113	Regulated Subd	One Lot	$6.00	One Lot	$65.00	0.26%
17-13-02-04-09-015.000	House on Park LLC	S2 T17 R3 Dixie Hi-Way Lot Pt 22,Pt 23	Commercial	One Lot	$6.00	One Lot	$75.00	0.30%
17-13-02-04-09-016.000	House on Park LLC	S2 T17 R3 Dixie Hi-Way Lot Pt 21,Pt 22	Un-Regulated Subd	One Lot	$6.00	One Lot	$35.00	0.14%

Parcel	Owner	Desc	Rate	Current Ben	Current Asmt	Proposed Ben	Proposed Asmt	% of Total
17-13-02-04-15-011.000	House, Kirk & Laura	S2 T17 R3 Cornerstone Place Lot 26	Un-Regulated Subd	One Lot	$6.00	One Lot	$35.00	0.14%
17-13-02-02-09-001.000	Hudson, Cecelia A & Kabaka K w&h	S2 T17 R3 Waterwood Of Carmel 2nd Lot 46	Regulated Subd	One Lot	$6.00	One Lot	$65.00	0.26%
17-13-02-02-08-023.000	Huff, Holly C	S2 T17 R3 Waterwood Of Carmel 1st Lot 23	Regulated Subd	One Lot	$6.00	One Lot	$65.00	0.26%
17-13-02-04-14-006.000	Huffaker, Daniel J	S2 T17 R3 Meridian Highlands Lot 9	Un-Regulated Subd	One Lot	$6.00	One Lot	$35.00	0.14%
17-13-02-02-05-014.000	Hulse, Thomas James & Kay Marlene	S2 T17 R3 Northern Heights Lot 78	Un-Regulated Subd	One Lot	$6.00	One Lot	$35.00	0.14%
17-13-02-04-09-008.000	Hyatt, Tracey L	S2 T17 R3 Dixie Hi-Way Lot Pt 19	Un-Regulated Subd	1.00	$6.00	1.00	$35.00	0.14%
17-13-02-04-11-019.000	Indiana Bell Telephone Company	S2 T17 R3 Dixie Hi-Way Lot Pt 45	Commercial	One Lot	$6.00	One Lot	$75.00	0.30%
17-13-02-04-11-020.000	Indiana Bell Telephone Company	S2 T17 R3 Dixie Hi-Way Lot Pt 46	Commercial	One Lot	$6.00	One Lot	$75.00	0.30%
17-13-02-04-11-021.000	Indiana Bell Telephone Company	S2 T17 R3 Dixie Hi-Way Lot Pt 47	Commercial	One Lot	$6.00	One Lot	$75.00	0.30%
17-13-02-04-11-022.000	Indiana Bell Telephone Company	S2 T17 R3 Dixie Hi-Way Lot Pt 48	Commercial	One Lot	$6.00	One Lot	$75.00	0.30%
99-99-99-99-99-999.002	Indiana Department Of Transportation	S2T17R3-Co Roads & Subd Roads	Road	16.82	$33.64	29.58	$295.80	1.19%
17-13-02-02-10-007.000	Iyer, Ananth Nagaraja & Poornima A	S2 T17 R3 Waterwood Of Carmel 3rd Lot 112	Regulated Subd	One Lot	$6.00	One Lot	$65.00	0.26%
17-13-02-04-07-013.000	J F Realty LLC	S2 T17 R3 1.30Ac	Residential/Ag	1.30	$6.00	1.30	$15.00	0.06%
17-13-02-04-08-012.000	Jackpolina LLC	S2 T17 R3 Dixie Hi-Way Lot Pt 5	Commercial	One Lot	$6.00	One Lot	$75.00	0.30%
17-13-02-04-13-003.000	Jackson, Jaclynn K	S2 T17 R3 Meridian Meadows Lot 26	Un-Regulated Subd	One Lot	$6.00	One Lot	$35.00	0.14%
17-13-02-00-00-017.001	JB & MJM Of Indiana Inc	S2 T17 R3 10.51Ac	Commercial	10.51	$21.02	10.51	$105.10	0.42%
17-13-02-04-02-007.000	Jimmy Yee LLC	S2 T17 R3 College Heights 1st Lot 82	Un-Regulated Subd	One Lot	$6.00	One Lot	$35.00	0.14%
17-13-02-04-06-014.000	Joachim, Holly J aka Holly J Smith	S2 T17 R3 College Heights 2nd Lot 21	Un-Regulated Subd	One Lot	$6.00	One Lot	$35.00	0.14%
17-13-02-04-13-023.000	Johnson, Alfred O Jr & Nelda Sue Johnson	S2 T17 R3 Meridian Meadows Lot 1	Un-Regulated Subd	One Lot	$6.00	One Lot	$35.00	0.14%
17-13-02-04-04-001.000	Johnson, Richard D	S2 T17 R3 College Heights 3rd Lot Pt 49	Un-Regulated Subd	One Lot	$6.00	One Lot	$35.00	0.14%
17-13-02-02-08-039.000	Jones, Carolyn S	S2 T17 R3 Waterwood Of Carmel 1st Lot 39	Regulated Subd	One Lot	$6.00	One Lot	$65.00	0.26%
17-13-02-00-00-015.000	Jones, Ernest L & Josefina C Revocable Living Trust w/	S2 T17 R3 2.07Ac	Residential/Ag	2.07	$6.00	2.07	$15.00	0.06%
17-13-02-02-04-002.000	Jones, Harvey W & Alice Jannsen	S2 T17 R3 0.48Ac	Residential/Ag	0.48	$6.00	0.48	$15.00	0.06%
17-13-02-00-00-015.002	Jones, Patricia Gail	S2 T17 R3 2.23Ac	Residential/Ag	2.23	$6.00	2.23	$15.00	0.06%
17-13-02-02-05-006.000	Jones, Robert P	S2 T17 R3 Northern Heights Lot 70	Un-Regulated Subd	One Lot	$6.00	One Lot	$35.00	0.14%
17-13-02-02-11-001.000	Jones, Robert S & Joann	S2 T17 R3 Applewood Estates 1st Lot 1	Regulated Subd	One Lot	$6.00	One Lot	$65.00	0.26%
17-13-02-04-07-008.000	Judd, Melvin E & Sandra L	S2 T17 R3 College Heights 1st Lot 10	Un-Regulated Subd	One Lot	$6.00	One Lot	$35.00	0.14%
17-13-02-02-08-032.000	Kaplan, Michael & Svetlana	S2 T17 R3 Waterwood Of Carmel 1st Lot 32	Regulated Subd	One Lot	$6.00	One Lot	$65.00	0.26%
17-13-02-04-03-007.000	Kapoulas, Loren A & Alyssa A	S2 T17 R3 College Heights 3rd Lot 54	Un-Regulated Subd	One Lot	$6.00	One Lot	$35.00	0.14%
17-13-02-04-07-014.000	Karrer, Paul J	S2 T17 R3 College Heights 2nd Lot 3	Un-Regulated Subd	One Lot	$6.00	One Lot	$35.00	0.14%
17-13-02-04-03-009.000	Kelm, Kristina D	S2 T17 R3 College Heights 3rd Lot 56	Un-Regulated Subd	One Lot	$6.00	One Lot	$35.00	0.14%
17-13-02-02-09-005.000	Kempf, Stephen J & Tara L	S2 T17 R3 Waterwood Of Carmel 2nd Lot 50	Regulated Subd	One Lot	$6.00	One Lot	$65.00	0.26%
17-13-02-04-09-001.000	Kendall, William H & Nellie L	S2 T17 R3 Dixie Hi-Way Lot Pt 13	Un-Regulated Subd	1.00	$6.00	1.00	$35.00	0.14%
17-13-02-04-11-024.000	Kerr, David C	S2 T17 R3 Dixie Hi-Way Lot Pt 45	Un-Regulated Subd	One Lot	$6.00	One Lot	$35.00	0.14%
17-13-02-04-11-025.000	Kerr, David C	S2 T17 R3 Dixie Hi-Way Lot Pt 44,Pt 45	Un-Regulated Subd	One Lot	$6.00	One Lot	$35.00	0.14%
17-13-02-04-11-025.001	Kerr, David C	S2 T17 R3 Dixie Hi-Way Lot Pt 44	Un-Regulated Subd	One Lot	$6.00	One Lot	$35.00	0.14%
17-13-02-02-09-033.000	Khalil, Nabil Y	S2 T17 R3 Waterwood Of Carmel 2nd Lot 78	Regulated Subd	One Lot	$6.00	One Lot	$65.00	0.26%
17-13-02-04-04-015.000	Kilburn, Richard & Betsy	S2 T17 R3 College Heights 3rd Lot 43	Un-Regulated Subd	One Lot	$6.00	One Lot	$35.00	0.14%
17-13-02-04-03-001.000	Kilburn, Timothy H Sr & Tracy	S2 T17 R3 College Heights 3rd Lot 65	Un-Regulated Subd	One Lot	$6.00	One Lot	$35.00	0.14%
17-13-02-04-13-011.000	Kilpatrick, Bryan & Julie	S2 T17 R3 Meridian Meadows Lot 18	Un-Regulated Subd	One Lot	$6.00	One Lot	$35.00	0.14%
17-13-02-04-05-015.000	Kim, Dong Hyun & Sung Hea Kim	S2 T17 R3 College Heights 1st Lot 64	Un-Regulated Subd	One Lot	$6.00	One Lot	$35.00	0.14%

Parcel	Owner	Desc	Rate	Current Ben	Current Asmt	Proposed Ben	Proposed Asmt	% of Total
17-13-02-02-08-012.000	Kimball, Lynne	S2 T17 R3 Waterwood Of Carmel 1st Lot 12	Regulated Subd	One Lot	$6.00	One Lot	$65.00	0.26%
17-13-02-04-10-011.000	Kimble, Thomas E	S2 T17 R3 Dixie Hi-Way Lot Pt 41	Un-Regulated Subd	One Lot	$6.00	One Lot	$35.00	0.14%
17-13-02-04-14-005.000	King, Kathy J	S2 T17 R3 Meridian Highlands Lot 10	Un-Regulated Subd	One Lot	$6.00	One Lot	$35.00	0.14%
17-13-02-04-13-033.000	Kingrey, Jennifer M & Richard S	S2 T17 R3 Meridian Meadows Lot 33	Un-Regulated Subd	One Lot	$6.00	One Lot	$35.00	0.14%
17-13-02-02-08-034.000	Kintzele, Julie	S2 T17 R3 Waterwood Of Carmel 1st Lot 34	Regulated Subd	One Lot	$6.00	One Lot	$65.00	0.26%
17-13-02-04-01-010.000	Klar, Richard J Jr & Donna Ruth	S2 T17 R3 College Heights 4th Lot 9	Un-Regulated Subd	One Lot	$6.00	One Lot	$35.00	0.14%
17-13-02-04-14-010.000	Klehm, David R & Nancy L	S2 T17 R3 Meridian Highlands Lot 5	Un-Regulated Subd	One Lot	$6.00	One Lot	$35.00	0.14%
17-13-02-02-09-026.000	Knapik, Kristin	S2 T17 R3 Waterwood Of Carmel 2nd Lot 71	Regulated Subd	One Lot	$6.00	One Lot	$65.00	0.26%
17-13-02-02-09-028.000	Knapp, Joshua R & Erin C h&w, William D Moss rs	S2 T17 R3 Waterwood Of Carmel 2nd Lot 73	Regulated Subd	One Lot	$6.00	One Lot	$65.00	0.26%
17-13-02-02-08-041.000	Kosachevsky, Vladimir L & Lubov S	S2 T17 R3 Waterwood Of Carmel 1st Lot 41	Regulated Subd	One Lot	$6.00	One Lot	$65.00	0.26%
17-13-02-02-09-054.000	Kous, Miroslav & Elena	S2 T17 R3 Waterwood Of Carmel 2nd Lot 99	Regulated Subd	One Lot	$6.00	One Lot	$65.00	0.26%
17-13-02-02-09-058.000	Krebsbach, Nick & Gail	S2 T17 R3 Waterwood Of Carmel 2nd Lot 103	Regulated Subd	One Lot	$6.00	One Lot	$65.00	0.26%
17-13-02-02-09-013.000	Laatz, Nancy C	S2 T17 R3 Waterwood Of Carmel 2nd Lot 58	Regulated Subd	One Lot	$6.00	One Lot	$65.00	0.26%
17-13-02-04-06-021.000	Lambert, Paul A	S2 T17 R3 College Heights 2nd Lot 28	Un-Regulated Subd	One Lot	$6.00	One Lot	$35.00	0.14%
17-13-02-02-05-003.000	Lathrop, Anthony A & Adrianna E	S2 T17 R3 Northern Heights Lot 67	Un-Regulated Subd	One Lot	$6.00	One Lot	$35.00	0.14%
17-13-02-00-00-017.002	Lebanon and Tree City Hotel Associates LLC	S2 T17 R3 4.43Ac	Commercial	4.43	$8.86	4.43	$75.00	0.30%
17-13-02-04-03-004.000	Lee, Rodney	S2 T17 R3 College Heights 3rd Lot 51	Un-Regulated Subd	One Lot	$6.00	One Lot	$35.00	0.14%
17-13-02-04-08-018.000	Lehman Manufacturing Company Inc	S2 T17 R3 0.44Ac	Commercial	0.44	$6.00	0.44	$75.00	0.30%
17-13-02-04-13-035.000	Lepper, Lance N	S2 T17 R3 Meridian Meadows Lot 31	Un-Regulated Subd	One Lot	$6.00	One Lot	$35.00	0.14%
17-13-02-04-14-017.000	Licht, James R & Tiffany A Muenster Licht Jt/Rs	S2 T17 R3 Meridian Highlands Lot 24	Un-Regulated Subd	One Lot	$6.00	One Lot	$35.00	0.14%
17-13-02-02-09-038.000	Liechti, Christopher W & Donna S	S2 T17 R3 Waterwood Of Carmel 2nd Lot 83	Regulated Subd	One Lot	$6.00	One Lot	$65.00	0.26%
17-13-02-04-09-004.000	Link, Lawrence R III	S2 T17 R3 Dixie Hi-Way Lot Pt 15	Un-Regulated Subd	1.00	$6.00	1.00	$35.00	0.14%
17-13-02-02-11-026.000	Little, Jon W & Dorothy P	S2 T17 R3 Applewood Estates 1st Lot 26	Regulated Subd	One Lot	$6.00	One Lot	$65.00	0.26%
17-13-02-04-06-006.000	Long, John L & Melinda S	S2 T17 R3 College Heights 2nd Lot 13	Un-Regulated Subd	One Lot	$6.00	One Lot	$35.00	0.14%
17-13-02-02-09-020.000	Lopinto, Charles Jr	S2 T17 R3 Waterwood Of Carmel 2nd Lot 65	Regulated Subd	One Lot	$6.00	One Lot	$65.00	0.26%
17-13-02-04-05-008.000	Loveall, Terri Jo & John P jtrs	S2 T17 R3 College Heights 1st Lot 71	Un-Regulated Subd	One Lot	$6.00	One Lot	$35.00	0.14%
17-13-02-02-09-056.000	Lucka, Gayle C	S2 T17 R3 Waterwood Of Carmel 2nd Lot 101	Regulated Subd	One Lot	$6.00	One Lot	$65.00	0.26%
17-13-02-02-08-035.000	Luedtke, David Peter & Sarah L	S2 T17 R3 Waterwood Of Carmel 1st Lot 35	Regulated Subd	One Lot	$6.00	One Lot	$65.00	0.26%
17-13-02-02-09-027.000	Martin, Denise A	S2 T17 R3 Waterwood Of Carmel 2nd Lot 72	Regulated Subd	One Lot	$6.00	One Lot	$65.00	0.26%
17-13-02-02-08-028.000	Martin, Eric M & Kristine L	S2 T17 R3 Waterwood Of Carmel 1st Lot 28	Regulated Subd	One Lot	$6.00	One Lot	$65.00	0.26%
17-13-02-04-12-008.000	Martin, Michael R & Shelley R	S2 T17 R3 1.36Ac	Residential/Ag	1.36	$6.00	1.36	$15.00	0.06%
16-13-02-00-00-018.000	Masco Corporation	S2 T17 R3 12.13Ac	Commercial	12.13	$24.26	12.13	$121.30	0.49%
16-13-02-00-00-019.000	Masco Corporation Of Indiana	S2 T17 R3 5.51Ac	Residential/Ag	5.51	$11.02	5.51	$16.54	0.07%
17-13-02-02-08-013.000	McCarthy, Patricia S	S2 T17 R3 Waterwood Of Carmel 1st Lot 13	Regulated Subd	One Lot	$6.00	One Lot	$65.00	0.26%
17-13-02-04-02-006.000	McClamroch, Martha J	S2 T17 R3 College Heights 1st Lot 83	Un-Regulated Subd	One Lot	$6.00	One Lot	$35.00	0.14%
17-13-02-04-07-003.000	McCranor, Ian & Lynne J	S2 T17 R3 College Heights 1st Lot 15	Un-Regulated Subd	One Lot	$6.00	One Lot	$35.00	0.14%
17-13-02-04-13-016.000	McDaniels, Crystal D & Ryan M Featherston Jt/Rs	S2 T17 R3 Meridian Meadows Lot 13	Un-Regulated Subd	One Lot	$6.00	One Lot	$35.00	0.14%
17-13-02-02-08-040.000	McDonough, Joseph V & Ruthann S Trustees	S2 T17 R3 Waterwood Of Carmel 1st Lot 40	Regulated Subd	One Lot	$6.00	One Lot	$65.00	0.26%
17-13-02-02-09-052.000	McGonigal, Edgar R	S2 T17 R3 Waterwood Of Carmel 2nd Lot 97	Regulated Subd	One Lot	$6.00	One Lot	$65.00	0.26%
17-13-02-02-08-001.000	McGrath, Gordon L	S2 T17 R3 Waterwood Of Carmel 1st Lot 1	Regulated Subd	One Lot	$6.00	One Lot	$65.00	0.26%
17-13-02-02-11-025.000	McIntire, Arlene C Trust	S2 T17 R3 Applewood Estates 1st Lot 25	Regulated Subd	One Lot	$6.00	One Lot	$65.00	0.26%

Parcel	Owner	Desc	Rate	Current Ben	Current Asmt	Proposed Ben	Proposed Asmt	% of Total
17-13-02-02-08-003.000	McIntire, Jill Marie	S2 T17 R3 Waterwood Of Carmel 1st Lot 3	Regulated Subd	One Lot	$6.00	One Lot	$65.00	0.26%
17-13-02-02-09-031.000	McLaughlin, Harry R Jr	S2 T17 R3 Waterwood Of Carmel 2nd Lot 76	Regulated Subd	One Lot	$6.00	One Lot	$65.00	0.26%
17-13-02-02-11-022.000	McMaster, Susan A	S2 T17 R3 Applewood Estates 1st Lot 22	Regulated Subd	One Lot	$6.00	One Lot	$65.00	0.26%
17-13-02-04-08-003.000	McMullen, Carol	S2 T17 R3 Dixie Hi-Way Lot Pt 10,Pt 11	Un-Regulated Subd	One Lot	$6.00	One Lot	$35.00	0.14%
17-13-02-04-14-004.000	McNamara, Margaret A	S2 T17 R3 Meridian Highlands Lot 11	Un-Regulated Subd	One Lot	$6.00	One Lot	$35.00	0.14%
17-13-02-04-13-032.000	Meers, Douglas	S2 T17 R3 Meridian Meadows Lot 34	Un-Regulated Subd	One Lot	$6.00	One Lot	$35.00	0.14%
16-13-02-00-00-021.001	Meridian Mob LLC	S2 T17 R3 1.27Ac	Commercial	1.27	$6.00	1.27	$75.00	0.30%
17-13-02-04-13-001.000	Meservy, John E & Kathleen A	S2 T17 R3 Meridian Meadows Lot 28	Un-Regulated Subd	One Lot	$6.00	One Lot	$35.00	0.14%
17-13-02-00-00-014.000	Meyer Family Limited Partnership	S2 T17 R3 6.35Ac	Residential/Ag	6.35	$12.70	6.35	$19.06	0.08%
17-13-02-00-00-014.001	Meyer Family Limited Partnership	S2 T17 R3 28.86Ac	Residential/Ag	28.86	$57.72	28.86	$86.58	0.35%
17-13-02-04-04-016.000	Meyer, Beth A	S2 T17 R3 College Heights 3rd Lot 44	Un-Regulated Subd	One Lot	$6.00	One Lot	$35.00	0.14%
17-13-02-00-00-013.001	Meyer, Thomas E	S2 T17 R3 1.84Ac	Residential/Ag	1.84	$6.00	1.84	$15.00	0.06%
17-13-02-04-11-005.000	Midwest Investment Properties LLC	S2 T17 R3 Dixie Hi-Way Lot Pt 28	Un-Regulated Subd	One Lot	$6.00	One Lot	$35.00	0.14%
17-13-02-02-09-051.000	Miller, Barbara L	S2 T17 R3 Waterwood Of Carmel 2nd Lot 96	Regulated Subd	One Lot	$6.00	One Lot	$65.00	0.26%
17-13-02-04-07-002.000	Miller, Dennis E II	S2 T17 R3 College Heights 1st Lot 16	Un-Regulated Subd	One Lot	$6.00	One Lot	$35.00	0.14%
17-13-02-04-15-015.000	Minevich, David A & Nataly V	S2 T17 R3 Cornerstone Place Lot 22	Un-Regulated Subd	One Lot	$6.00	One Lot	$35.00	0.14%
17-13-02-04-12-003.002	Mitzel, Carolyn	S2 T17 R3 0.27Ac	Residential/Ag	0.27	$6.00	0.27	$15.00	0.06%
17-13-02-02-09-061.000	Modglin, Keith B & Danielle K	S2 T17 R3 Waterwood Of Carmel 2nd Lot 106	Regulated Subd	One Lot	$6.00	One Lot	$65.00	0.26%
17-13-02-02-08-021.000	Montesano, Patricia K	S2 T17 R3 Waterwood Of Carmel 1st Lot 21	Regulated Subd	One Lot	$6.00	One Lot	$65.00	0.26%
17-13-02-04-07-027.000	Moore, Katherine M	S2 T17 R3 College Heights 1st Lot 20	Un-Regulated Subd	One Lot	$6.00	One Lot	$35.00	0.14%
17-13-02-04-15-003.000	Morrison, William K & Marija Popovic	S2 T17 R3 Cornerstone Place Lot 8	Un-Regulated Subd	One Lot	$6.00	One Lot	$35.00	0.14%
17-13-02-02-08-017.000	Mott, Jared D & Megumi L	S2 T17 R3 Waterwood Of Carmel 1st Lot 17	Regulated Subd	One Lot	$6.00	One Lot	$65.00	0.26%
17-13-02-04-15-013.000	Muchnik, Oleg	S2 T17 R3 Cornerstone Place Lot 24	Un-Regulated Subd	One Lot	$6.00	One Lot	$35.00	0.14%
17-13-02-04-03-002.000	Muniz, Jose Ricardo	S2 T17 R3 College Heights 3rd Lot 64	Un-Regulated Subd	One Lot	$6.00	One Lot	$35.00	0.14%
17-13-02-02-09-007.000	Murphy, Linda	S2 T17 R3 Waterwood Of Carmel 2nd Lot 52	Regulated Subd	One Lot	$6.00	One Lot	$65.00	0.26%
17-13-02-02-11-020.000	Musgrave, Portia Elaine	S2 T17 R3 Applewood Estates 1st Lot 20	Regulated Subd	One Lot	$6.00	One Lot	$65.00	0.26%
17-13-02-04-04-003.000	Myers, Douglas A	S2 T17 R3 College Heights 3rd Lot 48,Pt 49	Un-Regulated Subd	One Lot	$6.00	One Lot	$35.00	0.14%
17-13-02-02-08-038.000	Naanouh, Mike & Hala	S2 T17 R3 Waterwood Of Carmel 1st Lot 38	Regulated Subd	One Lot	$6.00	One Lot	$65.00	0.26%
17-13-02-02-09-046.000	Needler, Pamela J	S2 T17 R3 Waterwood Of Carmel 2nd Lot 91	Regulated Subd	One Lot	$6.00	One Lot	$65.00	0.26%
17-13-02-02-09-044.000	Nei, Jeremy J	S2 T17 R3 Waterwood Of Carmel 2nd Lot 89	Regulated Subd	One Lot	$6.00	One Lot	$65.00	0.26%
17-13-02-04-07-020.000	Nicholls, William D & Jennifer L	S2 T17 R3 College Heights 2nd Lot 9	Un-Regulated Subd	One Lot	$6.00	One Lot	$35.00	0.14%
17-13-02-02-11-010.000	Norris, Lawrence D	S2 T17 R3 Applewood Estates 1st Lot 10	Regulated Subd	One Lot	$6.00	One Lot	$65.00	0.26%
16-13-02-00-00-019.101	North Meridian Primary Care LLC	S2 T17 R3 1.41Ac	Commercial	1.41	$6.00	1.41	$75.00	0.30%
17-13-02-02-05-011.000	ODaniel, Patricia A	S2 T17 R3 Northern Heights Lot 75	Un-Regulated Subd	One Lot	$6.00	One Lot	$35.00	0.14%
17-13-02-04-13-037.000	Okerson, John	S2 T17 R3 Meridian Meadows Lot 29	Un-Regulated Subd	One Lot	$6.00	One Lot	$35.00	0.14%
17-13-02-04-13-022.000	Oros, Ladonna	S2 T17 R3 Meridian Meadows Lot 7	Un-Regulated Subd	One Lot	$6.00	One Lot	$35.00	0.14%
17-13-02-02-11-009.000	Osborn, Douglas B & Theresa A	S2 T17 R3 Applewood Estates 1st Lot 9	Regulated Subd	One Lot	$6.00	One Lot	$65.00	0.26%
17-13-02-04-07-006.000	Overton, Jill C & Karen S Marshall J/t	S2 T17 R3 College Heights 1st Lot 12	Un-Regulated Subd	One Lot	$6.00	One Lot	$35.00	0.14%
17-13-02-02-11-013.000	Owen, Stephen C & Theresa A	S2 T17 R3 Applewood Estates 1st Lot 13	Regulated Subd	One Lot	$6.00	One Lot	$65.00	0.26%
17-13-02-04-03-011.000	Palmer, Dustin T	S2 T17 R3 College Heights 3rd Lot 58	Un-Regulated Subd	One Lot	$6.00	One Lot	$35.00	0.14%
17-13-02-04-13-019.000	Park, Danny L	S2 T17 R3 Meridian Meadows Lot 10	Un-Regulated Subd	One Lot	$6.00	One Lot	$35.00	0.14%

Parcel	Owner	Desc	Rate	Current Ben	Current Asmt	Proposed Ben	Proposed Asmt	% of Total
17-13-02-04-13-018.000	Patterson, Mary L	S2 T17 R3 Meridian Meadows Lot 11	Un-Regulated Subd	One Lot	$6.00	One Lot	$35.00	0.14%
17-13-02-04-08-011.000	Paul, Leon D Jr & Charlene A	S2 T17 R3 Dixie Hi-Way Lot Pt 6	Un-Regulated Subd	One Lot	$6.00	One Lot	$35.00	0.14%
17-13-02-04-13-002.000	Paulin, Richard A	S2 T17 R3 Meridian Meadows Lot 27	Un-Regulated Subd	One Lot	$6.00	One Lot	$35.00	0.14%
17-13-02-04-04-005.000	Pedrick, Sandra Trust	S2 T17 R3 College Heights 3rd Lot 33	Un-Regulated Subd	One Lot	$6.00	One Lot	$35.00	0.14%
17-13-02-04-13-015.000	Perkins, Marki	S2 T17 R3 Meridian Meadows Lot 14	Un-Regulated Subd	One Lot	$6.00	One Lot	$35.00	0.14%
17-13-02-02-08-014.000	Perras, Jared A	S2 T17 R3 Waterwood Of Carmel 1st Lot 14	Regulated Subd	One Lot	$6.00	One Lot	$65.00	0.26%
17-13-02-04-13-026.000	Perry, Rolland D & Sandra C CoTrustees of Rolland D &	S2 T17 R3 Meridian Meadows Lot 5	Un-Regulated Subd	One Lot	$6.00	One Lot	$35.00	0.14%
17-13-02-04-09-007.000	Pete, Randy K II	S2 T17 R3 Dixie Hi-Way Lot Pt 18	Un-Regulated Subd	1.00	$6.00	1.00	$35.00	0.14%
17-13-02-02-10-003.000	Peters, Marlene J	S2 T17 R3 Waterwood Of Carmel 3rd Lot 109	Regulated Subd	One Lot	$6.00	One Lot	$65.00	0.26%
17-13-02-02-05-010.000	Pethe, Ross A Trustee of Pethe Supplemental Care Trust	S2 T17 R3 Northern Heights Lot 74	Un-Regulated Subd	One Lot	$6.00	One Lot	$35.00	0.14%
17-13-02-02-08-042.000	Petruzzi, Pamela L & Teresa Kay Carpenter Jt/Rs	S2 T17 R3 Waterwood Of Carmel 1st Lot 42	Regulated Subd	One Lot	$6.00	One Lot	$65.00	0.26%
17-13-02-04-15-020.000	Phillips, James L & Helen A	S2 T17 R3 Cornerstone Place Lot 17	Un-Regulated Subd	One Lot	$6.00	One Lot	$35.00	0.14%
17-13-02-04-14-025.000	Platinum Standard Properties LLC	S2 T17 R3 Meridian Highlands 1st Lot 16	Un-Regulated Subd	One Lot	$6.00	One Lot	$35.00	0.14%
17-13-02-00-00-016.000	Pleasant Grove Methodist Church Trustee	S2 T17 R3 9.70Ac	Commercial	9.70	$19.40	9.70	$97.00	0.39%
17-13-02-04-13-020.000	Poveromo, Joseph A	S2 T17 R3 Meridian Meadows Lot 9	Un-Regulated Subd	One Lot	$6.00	One Lot	$35.00	0.14%
17-13-02-04-04-017.000	Powell, Narda J	S2 T17 R3 College Heights 3rd Lot 45	Un-Regulated Subd	One Lot	$6.00	One Lot	$35.00	0.14%
17-13-02-02-09-055.000	Prikhodko, Yegor & Annesa Bradshaw	S2 T17 R3 Waterwood Of Carmel 2nd Lot 100	Regulated Subd	One Lot	$6.00	One Lot	$65.00	0.26%
17-13-02-04-04-014.000	R C D Properties Inc	S2 T17 R3 College Heights 3rd Lot 42	Un-Regulated Subd	One Lot	$6.00	One Lot	$35.00	0.14%
17-13-02-04-05-003.000	Raymond, Patricia Lou	S2 T17 R3 College Heights 1st Lot 76	Un-Regulated Subd	One Lot	$6.00	One Lot	$35.00	0.14%
17-13-02-04-08-024.000	Redoux Inc	S2 T17 R3 Dixie Hi-Way Lot Pt 4	Un-Regulated Subd	1.00	$6.00	1.00	$35.00	0.14%
17-13-02-02-08-026.000	Remley, Michael J	S2 T17 R3 Waterwood Of Carmel 1st Lot 26	Regulated Subd	One Lot	$6.00	One Lot	$65.00	0.26%
17-13-02-04-11-017.000	Renie-Hoffman, Debra Elise	S2 T17 R3 Dixie Hi-Way Lot 45,Pt 44	Un-Regulated Subd	One Lot	$6.00	One Lot	$35.00	0.14%
17-13-02-02-09-004.000	Resley, John D IV	S2 T17 R3 Waterwood Of Carmel 2nd Lot 49	Regulated Subd	One Lot	$6.00	One Lot	$65.00	0.26%
17-13-02-04-04-009.000	Rexroth, Daniel F & Amy L	S2 T17 R3 College Heights 3rd Lot 37	Un-Regulated Subd	One Lot	$6.00	One Lot	$35.00	0.14%
17-13-02-00-00-015.001	Richards, Elmer R & Carolyn	S2 T17 R3 1.00Ac	Residential/Ag	1.00	$6.00	1.00	$15.00	0.06%
17-13-02-04-01-013.000	Richards, Elmer R & Carolyn	S2 T17 R3 College Heights 4th Lot 12	Un-Regulated Subd	One Lot	$6.00	One Lot	$35.00	0.14%
17-13-02-04-07-004.000	Richards, William R Jr	S2 T17 R3 College Heights 1st Lot 14	Un-Regulated Subd	One Lot	$6.00	One Lot	$35.00	0.14%
17-13-02-02-09-035.000	Rickard, Teressa D	S2 T17 R3 Waterwood Of Carmel 2nd Lot 80	Regulated Subd	One Lot	$6.00	One Lot	$65.00	0.26%
17-13-02-04-10-013.000	Riester Properties LLC	S2 T17 R3 Dixie Hi-Way Lot 39	Un-Regulated Subd	One Lot	$6.00	One Lot	$35.00	0.14%
17-13-02-04-15-002.000	Riester, James W & Elisa Lucchi Riester T/E	S2 T17 R3 Cornerstone Place Lot 9	Un-Regulated Subd	One Lot	$6.00	One Lot	$35.00	0.14%
17-13-02-04-15-012.000	Robbins, Jeffrey Wayne & Sheri Lynn	S2 T17 R3 Cornerstone Place Lot 25	Un-Regulated Subd	One Lot	$6.00	One Lot	$35.00	0.14%
17-13-02-02-11-017.000	Roberts, Linda C	S2 T17 R3 Applewood Estates 1st Lot 17	Regulated Subd	One Lot	$6.00	One Lot	$65.00	0.26%
17-13-02-04-09-003.001	Robinson, Patrick Alexander & Mary Ellen Trustees of P	S2 T17 R3 Dixie Hi-Way Lot Pt 14	Un-Regulated Subd	1.00	$6.00	1.00	$35.00	0.14%
17-13-02-02-08-045.000	ROJO Family Limited Partnership	S2 T17 R3 Waterwood Of Carmel 1st Lot 45	Regulated Subd	One Lot	$6.00	One Lot	$65.00	0.26%
17-13-02-02-11-019.000	Roop, William M & Sheila K	S2 T17 R3 Applewood Estates 1st Lot 19	Regulated Subd	One Lot	$6.00	One Lot	$65.00	0.26%
17-13-02-02-11-002.000	Rosser, James W & Margaret E CoTrustees of James W & M	S2 T17 R3 Applewood Estates 1st Lot 2	Regulated Subd	One Lot	$6.00	One Lot	$65.00	0.26%
17-13-02-04-01-015.000	Royal, Richard A & Denise J	S2 T17 R3 College Heights 4th Lot 14	Un-Regulated Subd	One Lot	$6.00	One Lot	$35.00	0.14%
17-13-02-02-09-023.000	Rusk, Steven S	S2 T17 R3 Waterwood Of Carmel 2nd Lot 68	Regulated Subd	One Lot	$6.00	One Lot	$65.00	0.26%
17-13-02-04-07-015.000	Salakawi, Dina El	S2 T17 R3 College Heights 2nd Lot 4	Un-Regulated Subd	One Lot	$6.00	One Lot	$35.00	0.14%
17-13-02-02-09-015.000	Sale, Michael C	S2 T17 R3 Waterwood Of Carmel 2nd Lot 60	Regulated Subd	One Lot	$6.00	One Lot	$65.00	0.26%
17-13-02-02-09-022.000	Sanchez Castillo, Manuel & Sonia V Parra DeSanchez	S2 T17 R3 Waterwood Of Carmel 2nd Lot 67	Regulated Subd	One Lot	$6.00	One Lot	$65.00	0.26%

Parcel	Owner	Desc	Rate	Current Ben	Current Asmt	Proposed Ben	Proposed Asmt	% of Total
17-13-02-02-11-006.000	Sandler, Andrew M & Pamala K	S2 T17 R3 Applewood Estates 1st Lot 6	Regulated Subd	One Lot	$6.00	One Lot	$65.00	0.26%
17-13-02-04-05-011.000	Schmeltekop, Song H	S2 T17 R3 College Heights 1st Lot 68	Un-Regulated Subd	One Lot	$6.00	One Lot	$35.00	0.14%
17-13-02-04-02-003.000	Schneider, Heath N	S2 T17 R3 College Heights 1st Lot 86	Un-Regulated Subd	One Lot	$6.00	One Lot	$35.00	0.14%
17-13-02-04-16-004.001	Schneider, Natalie M	S2 T17 R3 Cornerstone Place 2nd Lot 4	Un-Regulated Subd	One Lot	$6.00	One Lot	$35.00	0.14%
17-13-02-02-09-008.000	Schounce, G Kaline & Davaina L Robinson Jt/rs	S2 T17 R3 Waterwood Of Carmel 2nd Lot 53	Regulated Subd	One Lot	$6.00	One Lot	$65.00	0.26%
17-13-02-02-08-033.000	Schulz, Sharon L	S2 T17 R3 Waterwood Of Carmel 1st Lot 33	Regulated Subd	One Lot	$6.00	One Lot	$65.00	0.26%
17-13-02-04-13-013.000	Scobell, H Brandon & Robin J	S2 T17 R3 Meridian Meadows Lot 16	Un-Regulated Subd	One Lot	$6.00	One Lot	$35.00	0.14%
17-13-02-04-07-001.000	Scott, Mary Ann	S2 T17 R3 College Heights 1st Lot 17	Un-Regulated Subd	One Lot	$6.00	One Lot	$35.00	0.14%
17-13-02-04-13-028.000	SDC Property Management LLC	S2 T17 R3 Meridian Meadows Lot 3	Un-Regulated Subd	One Lot	$6.00	One Lot	$35.00	0.14%
17-13-02-04-13-034.000	Sebastian, Gerald G & Sandra I	S2 T17 R3 Meridian Meadows Lot 32	Un-Regulated Subd	One Lot	$6.00	One Lot	$35.00	0.14%
17-13-02-04-15-019.000	Secretary of Housing and Urban Development	S2 T17 R3 Cornerstone Place Lot 18	Un-Regulated Subd	One Lot	$6.00	One Lot	$35.00	0.14%
17-13-02-00-00-017.000	SEDD 10689 LLC	S2 T17 R3 5.01Ac	Commercial	5.01	$10.02	5.01	$75.00	0.30%
17-13-02-02-08-006.000	Semling, Justin D & Mandy DeBruin jtrs	S2 T17 R3 Waterwood Of Carmel 1st Lot 6	Regulated Subd	One Lot	$6.00	One Lot	$65.00	0.26%
17-13-02-02-08-044.000	Seno, Elizabeth A	S2 T17 R3 Waterwood Of Carmel 1st Lot 44	Regulated Subd	One Lot	$6.00	One Lot	$65.00	0.26%
17-13-02-04-14-003.000	Seright, Scott L & Marilyn A	S2 T17 R3 Meridian Highlands Lot 12	Un-Regulated Subd	One Lot	$6.00	One Lot	$35.00	0.14%
17-13-02-04-01-014.000	Shahbahrami, Shahpor	S2 T17 R3 College Heights 4th Lot 13	Un-Regulated Subd	One Lot	$6.00	One Lot	$35.00	0.14%
17-13-02-04-09-010.001	Shahbahrami, Shahpor	S2 T17 R3 Dixie Hi-Way Lot Pt 20	Un-Regulated Subd	One Lot	$6.00	One Lot	$35.00	0.14%
17-13-02-02-09-011.000	Sheldon, Mark A & Gina M Elliott Jt/rs	S2 T17 R3 Waterwood Of Carmel 2nd Lot 56	Regulated Subd	One Lot	$6.00	One Lot	$65.00	0.26%
17-13-02-02-10-004.000	Shew, Rita J	S2 T17 R3 Waterwood Of Carmel 3rd Lot 110	Regulated Subd	One Lot	$6.00	One Lot	$65.00	0.26%
17-13-02-04-02-014.000	Shotwell, Nicholas & Melissa	S2 T17 R3 College Heights 1st Lot 89	Un-Regulated Subd	One Lot	$6.00	One Lot	$35.00	0.14%
17-13-02-02-10-002.000	Simmons, Rosa Maria	S2 T17 R3 Waterwood Of Carmel 3rd Lot 108	Regulated Subd	One Lot	$6.00	One Lot	$65.00	0.26%
17-13-02-04-07-010.000	Sipe, Teressa Anne	S2 T17 R3 College Heights 1st Lot 8	Un-Regulated Subd	One Lot	$6.00	One Lot	$35.00	0.14%
17-13-02-04-06-017.000	Slawin, Betty F Trustee of Betty F Slawin Revocable Li	S2 T17 R3 College Heights 2nd Lot 24	Un-Regulated Subd	One Lot	$6.00	One Lot	$35.00	0.14%
17-13-02-04-02-010.000	Smith, Brenda L	S2 T17 R3 College Heights 1st Lot 93	Un-Regulated Subd	One Lot	$6.00	One Lot	$35.00	0.14%
17-13-02-02-11-016.000	Smith, Charles F & Geraldine E	S2 T17 R3 Applewood Estates 1st Lot 16	Regulated Subd	One Lot	$6.00	One Lot	$65.00	0.26%
17-13-02-04-04-007.000	Smith, James A	S2 T17 R3 College Heights 3rd Lot 35	Un-Regulated Subd	One Lot	$6.00	One Lot	$35.00	0.14%
17-13-02-04-01-002.000	Smith, James K	S2 T17 R3 College Heights 4th Lot 1	Un-Regulated Subd	One Lot	$6.00	One Lot	$35.00	0.14%
17-13-02-04-01-003.000	Smith, James K	S2 T17 R3 College Heights 4th Lot 2	Un-Regulated Subd	One Lot	$6.00	One Lot	$35.00	0.14%
17-13-02-04-14-019.000	Smith, Michael Alan & Judith Ann	S2 T17 R3 Meridian Highlands Lot 22	Un-Regulated Subd	One Lot	$6.00	One Lot	$35.00	0.14%
17-13-02-04-05-006.000	Spady, Mandy	S2 T17 R3 College Heights 1st Lot 73	Un-Regulated Subd	One Lot	$6.00	One Lot	$35.00	0.14%
17-13-02-04-06-013.000	Spence, William Phillip & Donna Jean	S2 T17 R3 College Heights 2nd Lot 20	Un-Regulated Subd	One Lot	$6.00	One Lot	$35.00	0.14%
17-13-02-04-06-015.000	Spencer, John William Sr & Donna J	S2 T17 R3 College Heights 2nd Lot 22	Un-Regulated Subd	One Lot	$6.00	One Lot	$35.00	0.14%
17-13-02-04-11-008.000	Spencer, Joseph M & Anthony Paul Nebesny jtrs	S2 T17 R3 Dixie Hi-Way Lot Pt 27	Un-Regulated Subd	One Lot	$6.00	One Lot	$35.00	0.14%
17-13-02-04-01-005.000	Stanley, Tod R	S2 T17 R3 College Heights 4th Lot 4	Un-Regulated Subd	One Lot	$6.00	One Lot	$35.00	0.14%
17-13-02-02-05-008.000	Starkey, Christine Anne	S2 T17 R3 Northern Heights Lot 72	Un-Regulated Subd	One Lot	$6.00	One Lot	$35.00	0.14%
17-13-02-02-09-057.000	Steele, Judy	S2 T17 R3 Waterwood Of Carmel 2nd Lot 102	Regulated Subd	One Lot	$6.00	One Lot	$65.00	0.26%
17-13-02-04-15-026.000	Stokes, Sharon	S2 T17 R3 Cornerstone Place Lot 11	Un-Regulated Subd	One Lot	$6.00	One Lot	$35.00	0.14%
17-13-02-04-13-017.000	Stokes, William W & Myrna L Trustees of Stokes Living	S2 T17 R3 Meridian Meadows Lot 12	Un-Regulated Subd	One Lot	$6.00	One Lot	$35.00	0.14%
17-13-02-04-13-008.000	Stonecraft Investments LLC	S2 T17 R3 Meridian Meadows Lot 21	Un-Regulated Subd	One Lot	$6.00	One Lot	$35.00	0.14%
17-13-02-04-05-001.000	Street, Allen W	S2 T17 R3 College Heights 1st Lot 78	Un-Regulated Subd	One Lot	$6.00	One Lot	$35.00	0.14%
17-13-02-02-09-018.000	Streltsov, Leonid E & Olga S	S2 T17 R3 Waterwood Of Carmel 2nd Lot 63	Regulated Subd	One Lot	$6.00	One Lot	$65.00	0.26%

Parcel	Owner	Desc	Rate	Current Ben	Current Asmt	Proposed Ben	Proposed Asmt	% of Total
17-13-02-02-05-015.000	Striegle, Craig A	S2 T17 R3 Northern Heights Lot 79	Un-Regulated Subd	One Lot	$6.00	One Lot	$35.00	0.14%
17-13-02-02-08-043.000	Strong, William A	S2 T17 R3 Waterwood Of Carmel 1st Lot 43	Regulated Subd	One Lot	$6.00	One Lot	$65.00	0.26%
17-13-02-04-02-011.000	Struble, Marci L	S2 T17 R3 College Heights 1st Lot 92	Un-Regulated Subd	One Lot	$6.00	One Lot	$35.00	0.14%
17-13-02-02-11-008.000	Stultz, Kizzie Ann & Gary Dean Jt/rs	S2 T17 R3 Applewood Estates 1st Lot 8	Regulated Subd	One Lot	$6.00	One Lot	$65.00	0.26%
17-13-02-04-01-009.000	Suda, Edward J & Jessie Y	S2 T17 R3 College Heights 4th Lot 8	Un-Regulated Subd	One Lot	$6.00	One Lot	$35.00	0.14%
17-13-02-04-06-001.000	Sutphin, Mark	S2 T17 R3 College Heights 2nd Lot Pt 30	Un-Regulated Subd	One Lot	$6.00	One Lot	$35.00	0.14%
17-13-02-04-11-009.000	Swanson, Mark A & Susan I	S2 T17 R3 Dixie Hi-Way Lot 26	Commercial	One Lot	$6.00	One Lot	$75.00	0.30%
17-13-02-04-11-010.000	Swanson, Mark A & Susan I	S2 T17 R3 Dixie Hi-Way Lot 25	Un-Regulated Subd	One Lot	$6.00	One Lot	$35.00	0.14%
17-13-02-04-11-011.000	Swanson, Mark A & Susan I	S2 T17 R3 Dixie Hi-Way Lot Pt 27	Un-Regulated Subd	One Lot	$6.00	One Lot	$35.00	0.14%
17-13-02-04-06-005.000	Taflinger, Brooke N	S2 T17 R3 College Heights 2nd Lot 12	Un-Regulated Subd	One Lot	$6.00	One Lot	$35.00	0.14%
17-13-02-04-14-009.000	Tauchen, Joel R	S2 T17 R3 Meridian Highlands Lot 6	Un-Regulated Subd	One Lot	$6.00	One Lot	$35.00	0.14%
17-13-02-04-01-011.000	Taylor, Barbara K & Fred T	S2 T17 R3 College Heights 4th Lot 10	Un-Regulated Subd	One Lot	$6.00	One Lot	$35.00	0.14%
17-13-02-04-11-014.000	Taylor, Richard F III	S2 T17 R3 Dixie Hi-Way Lot Pt 28	Un-Regulated Subd	One Lot	$6.00	One Lot	$35.00	0.14%
17-13-02-04-03-003.000	Taylor, Todd R & Ann K	S2 T17 R3 College Heights 3rd Lot 50	Un-Regulated Subd	One Lot	$6.00	One Lot	$35.00	0.14%
17-13-02-04-15-021.000	Taylor, Tracy L	S2 T17 R3 Cornerstone Place Lot 16	Un-Regulated Subd	One Lot	$6.00	One Lot	$35.00	0.14%
17-13-02-04-09-006.001	Thorne Enterprises Inc	S2 T17 R3 Dixie Hi-Way Lot Pt 17	Un-Regulated Subd	1.00	$6.00	1.00	$35.00	0.14%
17-13-02-04-10-007.000	Thorne Enterprises Inc	S2 T17 R3 Dixie Hi-Way Lot Pt 32	Un-Regulated Subd	One Lot	$6.00	One Lot	$35.00	0.14%
17-13-02-04-10-012.000	Thorne Enterprises Inc	S2 T17 R3 Dixie Hi-Way Lot Pt 40	Un-Regulated Subd	One Lot	$6.00	One Lot	$35.00	0.14%
17-13-02-04-10-012.001	Thorne Enterprises Inc	S2 T17 R3 Dixie Hi-Way Lot Pt 40	Un-Regulated Subd	One Lot	$6.00	One Lot	$35.00	0.14%
17-13-02-04-15-004.000	Thorne Enterprises Inc	S2 T17 R3 Cornerstone Place Lot 7	Un-Regulated Subd	One Lot	$6.00	One Lot	$35.00	0.14%
17-13-02-04-15-005.000	Thorne Enterprises Inc	S2 T17 R3 Cornerstone Place Lot 6	Un-Regulated Subd	One Lot	$6.00	One Lot	$35.00	0.14%
17-13-02-04-15-006.000	Thorne Enterprises Inc	S2 T17 R3 Cornerstone Place Lot 5	Un-Regulated Subd	One Lot	$6.00	One Lot	$35.00	0.14%
17-13-02-04-15-007.000	Thorne Enterprises Inc	S2 T17 R3 Cornerstone Place Lot 4	Un-Regulated Subd	One Lot	$6.00	One Lot	$35.00	0.14%
17-13-02-04-15-009.000	Thorne Enterprises Inc	S2 T17 R3 Cornerstone Place Lot 2	Un-Regulated Subd	One Lot	$6.00	One Lot	$35.00	0.14%
17-13-02-04-16-001.000	Thorne Enterprises Inc	S2 T17 R3 Cornerstone Place 2nd Lot 1	Un-Regulated Subd	One Lot	$6.00	One Lot	$35.00	0.14%
17-13-02-04-16-002.000	Thorne Enterprises Inc	S2 T17 R3 Cornerstone Place 2nd Lot 2	Un-Regulated Subd	One Lot	$6.00	One Lot	$35.00	0.14%
17-13-02-04-16-003.000	Thorne Enterprises Inc	S2 T17 R3 Cornerstone Place 2nd Lot Pt 3	Un-Regulated Subd	One Lot	$6.00	One Lot	$35.00	0.14%
17-13-02-04-16-003.001	Thorne Enterprises Inc	S2 T17 R3 Cornerstone Place 2nd Lot Pt 3	Un-Regulated Subd	One Lot	$6.00	One Lot	$35.00	0.14%
17-13-02-04-16-003.002	Thorne Enterprises Inc	S2 T17 R3 Cornerstone Place 2nd Lot Pt 3	Un-Regulated Subd	One Lot	$6.00	One Lot	$35.00	0.14%
17-13-02-04-09-007.001	Thorne Rental Properities Inc	S2 T17 R3 Dixie Hi-Way Lot Pt 18	Un-Regulated Subd	1.00	$6.00	1.00	$35.00	0.14%
17-13-02-04-11-023.000	Thorne Rental Properities Inc	S2 T17 R3 Dixie Hi-Way Lot Pt 46,Pt 47,Pt 48	Un-Regulated Subd	One Lot	$6.00	One Lot	$35.00	0.14%
17-13-02-04-10-014.001	Thorne Rental Properties	S2 T17 R3 Dixie Hi-Way Lot Pt 38	Un-Regulated Subd	One Lot	$6.00	One Lot	$35.00	0.14%
17-13-02-04-11-015.000	Thorne Rental Properties	S2 T17 R3 Dixie Hi-Way Lot Pt 29	Un-Regulated Subd	One Lot	$6.00	One Lot	$35.00	0.14%
17-13-02-04-01-007.000	Thorne Rental Properties Inc	S2 T17 R3 College Heights 4th Lot 6	Un-Regulated Subd	One Lot	$6.00	One Lot	$35.00	0.14%
17-13-02-04-09-005.001	Thorne Rental Properties Inc	S2 T17 R3 Dixie Hi-Way Lot Pt 16	Un-Regulated Subd	1.00	$6.00	1.00	$35.00	0.14%
17-13-02-04-10-003.000	Thorne Rental Properties Inc	S2 T17 R3 Dixie Hi-Way Lot Pt 36	Un-Regulated Subd	One Lot	$6.00	One Lot	$35.00	0.14%
17-13-02-04-10-004.001	Thorne Rental Properties Inc	S2 T17 R3 Dixie Hi-Way Lot Pt 35	Un-Regulated Subd	One Lot	$6.00	One Lot	$35.00	0.14%
17-13-02-04-10-005.000	Thorne Rental Properties Inc	S2 T17 R3 Dixie Hi-Way Lot 34	Un-Regulated Subd	One Lot	$6.00	One Lot	$35.00	0.14%
17-13-02-04-10-006.000	Thorne Rental Properties Inc	S2 T17 R3 Dixie Hi-Way Lot Pt 33	Un-Regulated Subd	One Lot	$6.00	One Lot	$35.00	0.14%
17-13-02-04-15-008.000	Thorne Rental Properties Inc	S2 T17 R3 Cornerstone Place Lot 3	Un-Regulated Subd	One Lot	$6.00	One Lot	$35.00	0.14%
17-13-02-04-15-010.000	Thorne Rental Properties Inc	S2 T17 R3 Cornerstone Place Lot 1	Un-Regulated Subd	One Lot	$6.00	One Lot	$35.00	0.14%

Parcel	Owner	Desc	Rate	Current Ben	Current Asmt	Proposed Ben	Proposed Asmt	% of Total
17-13-02-04-09-012.000	Three Girls Real Estate LLC	S2 T17 R3 Dixie Hi-Way Lot Pt 21,Pt 22	Un-Regulated Subd	One Lot	$6.00	One Lot	$35.00	0.14%
17-13-02-04-09-013.000	Three Girls Real Estate LLC	S2 T17 R3 Dixie Hi-Way Lot Pt 22,Pt 23,24	Commercial	One Lot	$6.00	One Lot	$75.00	0.30%
17-13-02-04-09-017.000	Three Girls Real Estate LLC	S2 T17 R3 Dixie Hi-Way Lot Pt 21	Un-Regulated Subd	One Lot	$6.00	One Lot	$35.00	0.14%
17-13-02-04-14-020.000	Tiongson, Ann	S2 T17 R3 Meridian Highlands 1st Lot 21	Un-Regulated Subd	One Lot	$6.00	One Lot	$35.00	0.14%
17-13-02-04-03-008.000	Todd, Douglas B & Terri Lynn	S2 T17 R3 College Heights 3rd Lot 55	Un-Regulated Subd	One Lot	$6.00	One Lot	$35.00	0.14%
17-13-02-04-14-022.000	Trappe, Victor G	S2 T17 R3 Meridian Highlands 1st Lot 19	Un-Regulated Subd	One Lot	$6.00	One Lot	$35.00	0.14%
17-13-02-04-02-004.000	Tucker, Jackie R & Margaret	S2 T17 R3 College Heights 1st Lot 85	Un-Regulated Subd	One Lot	$6.00	One Lot	$35.00	0.14%
17-13-02-02-09-017.000	Uban, Marianne	S2 T17 R3 Waterwood Of Carmel 2nd Lot 62	Regulated Subd	One Lot	$6.00	One Lot	$65.00	0.26%
17-13-02-02-11-014.000	Van Duyn, Barbara J Trustee of Barbara J Van Duyn Trus	S2 T17 R3 Applewood Estates 1st Lot 14	Regulated Subd	One Lot	$6.00	One Lot	$65.00	0.26%
17-13-02-02-11-023.000	VanDuyn, Lisa Beth & Timothy Bongfeldt Jt/rs	S2 T17 R3 Applewood Estates 1st Lot 23	Regulated Subd	One Lot	$6.00	One Lot	$65.00	0.26%
17-13-02-04-04-006.000	Veith, Rene & Robert A	S2 T17 R3 College Heights 3rd Lot 34	Un-Regulated Subd	One Lot	$6.00	One Lot	$35.00	0.14%
17-13-02-04-08-027.000	Voigt, Leonard	S2 T17 R3 Dixie Hi-Way Lot Pt 6	Un-Regulated Subd	1.00	$6.00	1.00	$35.00	0.14%
17-13-02-04-08-008.001	Voigt, Leonard I	S2 T17 R3 Dixie Hi-Way Lot Pt 9	Un-Regulated Subd	One Lot	$6.00	One Lot	$35.00	0.14%
17-13-02-04-08-009.000	Voigt, Leonard I	S2 T17 R3 Dixie Hi-Way Lot 8	Un-Regulated Subd	One Lot	$6.00	One Lot	$35.00	0.14%
17-13-02-04-08-001.000	Vondersaar, Thomas J & Cynthia K	S2 T17 R3 Dixie Hi-Way Lot 12,Pt 11	Un-Regulated Subd	One Lot	$6.00	One Lot	$35.00	0.14%
17-13-02-04-07-025.000	Wade, Clarence E Jr & Kathryn J	S2 T17 R3 College Heights 1st Lot 22	Un-Regulated Subd	One Lot	$6.00	One Lot	$35.00	0.14%
17-13-02-02-09-034.000	Wade, John P	S2 T17 R3 Waterwood Of Carmel 2nd Lot 79	Regulated Subd	One Lot	$6.00	One Lot	$65.00	0.26%
17-13-02-02-05-004.000	Wagner, Russell L & Donna L	S2 T17 R3 Northern Heights Lot 68	Un-Regulated Subd	One Lot	$6.00	One Lot	$35.00	0.14%
17-13-02-02-05-002.000	Wagner, Tricia L	S2 T17 R3 Northern Heights Lot 66	Un-Regulated Subd	One Lot	$6.00	One Lot	$35.00	0.14%
17-13-02-04-14-013.000	Waldrip, Adam R & Shawna A Wellman jtrs	S2 T17 R3 Meridian Highlands Lot 2	Un-Regulated Subd	One Lot	$6.00	One Lot	$35.00	0.14%
17-13-02-04-02-008.000	Walker, Steven B & Megan M	S2 T17 R3 College Heights 1st Lot 95	Un-Regulated Subd	One Lot	$6.00	One Lot	$35.00	0.14%
17-13-02-04-11-012.000	Wallace Asset Management LLC	S2 T17 R3 Dixie Hi-Way Lot Pt 27,Pt 28	Un-Regulated Subd	One Lot	$6.00	One Lot	$35.00	0.14%
17-13-02-04-10-009.000	Wallace, Charles	S2 T17 R3 Dixie Hi-Way Lot Pt 31	Un-Regulated Subd	One Lot	$6.00	One Lot	$35.00	0.14%
17-13-02-02-09-021.000	Ward, Connie E	S2 T17 R3 Waterwood Of Carmel 2nd Lot 66	Regulated Subd	One Lot	$6.00	One Lot	$65.00	0.26%
17-13-02-04-13-006.000	Warrum, James B	S2 T17 R3 Meridian Meadows Lot 23	Un-Regulated Subd	One Lot	$6.00	One Lot	$35.00	0.14%
17-13-02-02-08-046.000	Waterwood Of Carmel Homeowners Association Inc	S2 T17 R3 Waterwood Of Carmel 1st 1.50Ac	Regulated Subd	1.50	$6.00	1.50	$65.00	0.26%
17-13-02-02-08-047.000	Waterwood Of Carmel Homeowners Association Inc	S2 T17 R3 Waterwood Of Carmel 1st 1.24Ac	Regulated Subd	1.24	$6.00	1.24	$65.00	0.26%
17-13-02-02-09-062.000	Waterwood Of Carmel Homeowners Association Inc	S2 T17 R3 Waterwood Of Carmel 2nd	Regulated Subd	0.87	$6.00	0.87	$65.00	0.26%
17-13-02-02-10-005.000	Waterwood Of Carmel Homeowners Association Inc	S2 T17 R3 Waterwood Of Carmel 3rd 2.27Ac	Regulated Subd	2.27	$6.00	2.27	$65.00	0.26%
17-13-02-02-08-008.000	Waterwood Properties LLC	S2 T17 R3 Waterwood Of Carmel 1st Lot 8	Regulated Subd	One Lot	$6.00	One Lot	$65.00	0.26%
17-13-02-02-08-025.000	Watts, Linda J	S2 T17 R3 Waterwood Of Carmel 1st Lot 25	Regulated Subd	One Lot	$6.00	One Lot	$65.00	0.26%
17-13-02-04-03-006.000	Weaver, Roger A	S2 T17 R3 College Heights 3rd Lot 53	Un-Regulated Subd	One Lot	$6.00	One Lot	$35.00	0.14%
17-13-02-04-07-007.000	Weigle, John E & Dorotha L	S2 T17 R3 College Heights 1st Lot 11	Un-Regulated Subd	One Lot	$6.00	One Lot	$35.00	0.14%
17-13-02-04-13-012.000	Wellman, Kevin A & Cheryl A	S2 T17 R3 Meridian Meadows Lot 17	Un-Regulated Subd	One Lot	$6.00	One Lot	$35.00	0.14%
17-13-02-04-07-012.000	Wells, Connie A	S2 T17 R3 College Heights 2nd Lot 2	Un-Regulated Subd	One Lot	$6.00	One Lot	$35.00	0.14%
17-13-02-04-05-009.000	Wertz, Tamara J	S2 T17 R3 College Heights 1st Lot 70	Un-Regulated Subd	One Lot	$6.00	One Lot	$35.00	0.14%
17-13-02-04-08-026.000	Wesolowski, Raymond Elliott	S2 T17 R3 Dixie Hi-Way Lot Pt 5	Un-Regulated Subd	1.00	$6.00	1.00	$35.00	0.14%
17-13-02-02-09-050.000	West, Andrew R	S2 T17 R3 Waterwood Of Carmel 2nd Lot 95	Regulated Subd	One Lot	$6.00	One Lot	$65.00	0.26%
17-13-02-02-06-008.000	Wheeler, Stephen C	S2 T17 R3 Northern Heights Lot 55	Un-Regulated Subd	One Lot	$6.00	One Lot	$35.00	0.14%
17-13-02-04-13-014.000	Whimsy LLC	S2 T17 R3 Meridian Meadows Lot 15	Un-Regulated Subd	One Lot	$6.00	One Lot	$35.00	0.14%
17-13-02-04-08-004.000	White, John T	S2 T17 R3 Dixie Hi-Way Lot Pt 10,Pt 11	Un-Regulated Subd	One Lot	$6.00	One Lot	$35.00	0.14%

Parcel	Owner	Desc	Rate	Current Ben	Current Asmt	Proposed Ben	Proposed Asmt	% of Total
17-13-02-04-06-003.000	Whitesell, Leigh	S2 T17 R3 College Heights 2nd Lot 31,Pt 30	Un-Regulated Subd	One Lot	$6.00	One Lot	$35.00	0.14%
17-13-02-04-13-036.000	Whitlow, Sean W & Tausha J	S2 T17 R3 Meridian Meadows Lot 30	Un-Regulated Subd	One Lot	$6.00	One Lot	$35.00	0.14%
17-13-02-02-11-027.000	Whitney, Grier E	S2 T17 R3 Applewood Estates 1st Lot 27	Regulated Subd	One Lot	$6.00	One Lot	$65.00	0.26%
17-13-02-02-09-002.000	Wiederin, Thomas E	S2 T17 R3 Waterwood Of Carmel 2nd Lot 47	Regulated Subd	One Lot	$6.00	One Lot	$65.00	0.26%
17-13-02-02-08-022.000	Williams, Dana G	S2 T17 R3 Waterwood Of Carmel 1st Lot 22	Regulated Subd	One Lot	$6.00	One Lot	$65.00	0.26%
17-13-02-02-09-039.000	Williams, Kevin B	S2 T17 R3 Waterwood Of Carmel 2nd Lot 84	Regulated Subd	One Lot	$6.00	One Lot	$65.00	0.26%
17-13-02-02-08-009.000	Williams, Michael T & Susanna R	S2 T17 R3 Waterwood Of Carmel 1st Lot 9	Regulated Subd	One Lot	$6.00	One Lot	$65.00	0.26%
17-13-02-04-14-021.000	Williams, Roger G & Sun Y	S2 T17 R3 Meridian Highlands Lot 20	Un-Regulated Subd	One Lot	$6.00	One Lot	$35.00	0.14%
17-13-02-04-06-010.000	Wilson, Aaron M	S2 T17 R3 College Heights 2nd Lot 17	Un-Regulated Subd	One Lot	$6.00	One Lot	$35.00	0.14%
17-13-02-04-10-002.001	Wilson, Connie	S2 T17 R3 Dixie Hi-Way Lot Pt 37	Un-Regulated Subd	One Lot	$6.00	One Lot	$35.00	0.14%
17-13-02-04-10-001.000	Wilson, Connie S	S2 T17 R3 Dixie Hi-Way Lot Pt 37	Un-Regulated Subd	One Lot	$6.00	One Lot	$35.00	0.14%
17-13-02-04-10-002.000	Wilson, Connie S	S2 T17 R3 Dixie Hi-Way Lot Pt 37	Un-Regulated Subd	One Lot	$6.00	One Lot	$35.00	0.14%
17-13-02-02-09-053.000	Wilson, Rachel K	S2 T17 R3 Waterwood Of Carmel 2nd Lot 98	Regulated Subd	One Lot	$6.00	One Lot	$65.00	0.26%
17-13-02-02-11-005.000	Wine, James R & Ida J	S2 T17 R3 Applewood Estates 1st Lot 5	Regulated Subd	One Lot	$6.00	One Lot	$65.00	0.26%
17-13-02-02-10-001.000	Winkel, Earnest W	S2 T17 R3 Waterwood Of Carmel 3rd Lot 107	Regulated Subd	One Lot	$6.00	One Lot	$65.00	0.26%
17-13-02-04-13-009.000	Wisely, Ronald G & Patricia A	S2 T17 R3 Meridian Meadows Lot 20	Un-Regulated Subd	One Lot	$6.00	One Lot	$35.00	0.14%
17-13-02-04-10-004.000	Withington, Robert J & Nancy S	S2 T17 R3 Dixie Hi-Way Lot Pt 35	Un-Regulated Subd	One Lot	$6.00	One Lot	$35.00	0.14%
17-13-02-04-07-028.000	Wood, William E	S2 T17 R3 College Heights 1st Lot 19	Un-Regulated Subd	One Lot	$6.00	One Lot	$35.00	0.14%
17-13-02-04-13-005.000	Worley, Janet C & Ian M Norman Jt/Rs	S2 T17 R3 Meridian Meadows Lot 24	Un-Regulated Subd	One Lot	$6.00	One Lot	$35.00	0.14%
17-13-02-02-08-018.000	Wright, Caleb R & Christie L	S2 T17 R3 Waterwood Of Carmel 1st Lot 18	Regulated Subd	One Lot	$6.00	One Lot	$65.00	0.26%
17-13-02-04-10-006.001	Wright, Timothy W & Veronica J	S2 T17 R3 Dixie Hi-Way Lot Pt 33	Un-Regulated Subd	One Lot	$6.00	One Lot	$35.00	0.14%
17-13-02-04-10-007.001	Wright, Timothy W & Veronica J	S2 T17 R3 Dixie Hi-Way Lot Pt 32	Un-Regulated Subd	One Lot	$6.00	One Lot	$35.00	0.14%
17-13-02-04-14-014.000	Xiong, Lee & Dea L & Khoua T Jt/rs	S2 T17 R3 Meridian Highlands Lot 1	Un-Regulated Subd	One Lot	$6.00	One Lot	$35.00	0.14%
17-13-02-04-08-016.000	Yang, Wei Chen & Karl Li	S2 T17 R3 Dixie Hi-Way Lot Pt 2	Commercial	One Lot	$6.00	One Lot	$75.00	0.30%
17-13-02-04-07-017.000	Yasuda, Maryanne	S2 T17 R3 College Heights 2nd Lot 6	Un-Regulated Subd	One Lot	$6.00	One Lot	$35.00	0.14%
17-13-02-04-05-017.000	Yergin, John	S2 T17 R3 College Heights 1st Lot 80	Un-Regulated Subd	One Lot	$6.00	One Lot	$35.00	0.14%
17-13-02-02-05-012.000	Zayed, Ayman Z	S2 T17 R3 Northern Heights Lot 76	Un-Regulated Subd	One Lot	$6.00	One Lot	$35.00	0.14%
17-13-02-02-09-037.000	Zehr, Peggy L	S2 T17 R3 Waterwood Of Carmel 2nd Lot 82	Regulated Subd	One Lot	$6.00	One Lot	$65.00	0.26%
17-13-02-02-09-045.000	Zeltwanger, Robert W & Carly M	S2 T17 R3 Waterwood Of Carmel 2nd Lot 90	Regulated Subd	One Lot	$6.00	One Lot	$65.00	0.26%
17-13-02-02-09-047.000	Zinn, Janet A	S2 T17 R3 Waterwood Of Carmel 2nd Lot 92	Regulated Subd	One Lot	$6.00	One Lot	$65.00	0.26%
Parcels: 514				240.24	$3,405.10	301.63	$24,794.98	
				454 lots		454 lots		100.00%

Proposed Williams Creek #315 - Vernon Asher Arm Roads

ROAD NAME	ENTITY	TYPE	SUBDIVISION SECTION	Area_Ac	X3
US 31 HWY	INDOT	US HWY		**9.86**	**29.58**
E 106TH ST	CARMEL	MAJOR RD		0.31	0.93
E 111TH ST	CARMEL	MAJOR RD		4.13	12.39
COLLEGE AVE	CARMEL	MAJOR RD		2.80	8.4
PENNSYLVANIA ST	CARMEL	MAJOR RD		10.54	31.62
			TOTAL	**17.78**	**53.34**
CENTRAL DR E	CARMEL	SUBDIV RD	NORTHERN HEIGHTS	0.27	0.81
E 114TH ST	CARMEL	SUBDIV RD	NORTHERN HEIGHTS	0.49	1.47
			TOTAL	**0.76**	**2.28**
*APPLE DR	CARMEL	SUBDIV RD	APPLEWOOD ESTATES SEC 1	0.16	0.48
*APPLWOOD CIR	CARMEL	SUBDIV RD	APPLEWOOD ESTATES SEC 1	1.28	3.84
			TOTAL	**1.44**	**4.32**
*BEAVERBROOK DR	CARMEL	SUBDIV RD	WATERWOOD OF CARMEL SEC 1	0.26	0.78
*BURR OAK DR	CARMEL	SUBDIV RD	WATERWOOD OF CARMEL SEC 1	0.83	2.49
*RUCKLE ST	CARMEL	SUBDIV RD	WATERWOOD OF CARMEL SEC 1	0.25	0.75
*SHAG BARK TRL	CARMEL	SUBDIV RD	WATERWOOD OF CARMEL SEC 1	0.50	1.5
*WATERWOOD WAY	CARMEL	SUBDIV RD	WATERWOOD OF CARMEL SEC 1	0.70	2.1
			TOTAL	**2.54**	**7.62**
*ARBORWOOD TRL	CARMEL	SUBDIV RD	WATERWOOD OF CARMEL SEC 2	0.64	1.92
*BASSWOOD CT	CARMEL	SUBDIV RD	WATERWOOD OF CARMEL SEC 2	0.57	1.71
*BEAVERBROOK DR	CARMEL	SUBDIV RD	WATERWOOD OF CARMEL SEC 2	1.12	3.36
*RUCKLE ST	CARMEL	SUBDIV RD	WATERWOOD OF CARMEL SEC 2	0.63	1.89
			TOTAL	**2.96**	**8.88**
*BLACKSTONE CT	CARMEL	SUBDIV RD	WATERWOOD OF CARMEL SEC 3	**0.41**	**1.23**
E 106TH ST	HAMCO HWY	MAJOR RD		1.27	3.81
COLLEGE AVE	HAMCO HWY	MAJOR RD		1.56	4.68
			TOTAL	**2.83**	**8.49**
BROADWAY AVE	HAMCO HWY	SUBDIV RD	COLLEGE HEIGHTS SEC 1	0.88	2.64
CENTRAL AVE	HAMCO HWY	SUBDIV RD	COLLEGE HEIGHTS SEC 1	0.37	1.11
RUCKLE AVE	HAMCO HWY	SUBDIV RD	COLLEGE HEIGHTS SEC 1	0.56	1.68
VISTA DR	HAMCO HWY	SUBDIV RD	COLLEGE HEIGHTS SEC 1	1.21	3.63
			TOTAL	**3.02**	**9.06**
E 108TH ST	HAMCO HWY	SUBDIV RD	COLLEGE HEIGHTS SEC 2	0.34	1.02
BROADWAY AVE	HAMCO HWY	SUBDIV RD	COLLEGE HEIGHTS SEC 2	0.60	1.8
PARK AVE	HAMCO HWY	SUBDIV RD	COLLEGE HEIGHTS SEC 2	0.97	2.91
			TOTAL	**1.91**	**5.73**

Proposed Williams Creek #315 - Vernon Asher Arm Roads

ROAD NAME	ENTITY	TYPE	SUBDIVISION SECTION	Area_Ac	X3
E 108TH ST	HAMCO HWY	SUBDIV RD	COLLEGE HEIGHTS SEC 3	0.30	0.9
CENTRAL AVE	HAMCO HWY	SUBDIV RD	COLLEGE HEIGHTS SEC 3	0.40	1.2
RUCKLE AVE	HAMCO HWY	SUBDIV RD	COLLEGE HEIGHTS SEC 3	0.84	2.52
			TOTAL	**1.54**	**4.62**
PAM RD	HAMCO HWY	SUBDIV RD	CORNERSTONE PLACE SEC 1	0.46	1.38
CORNERSTONE CT	HAMCO HWY	SUBDIV RD	CORNERSTONE PLACE SEC 1	0.92	2.76
			TOTAL	**1.38**	**4.14**
CENTRAL AVE	HAMCO HWY	SUBDIV RD	COLLEGE HEIGHTS SEC 4	**0.72**	**2.16**
E 107TH ST	HAMCO HWY	SUBDIV RD	DIXIE HIGHWAY ADDITION	0.58	1.74
E 108TH ST	HAMCO HWY	SUBDIV RD	DIXIE HIGHWAY ADDITION	0.88	2.64
BROADWAY AVE	HAMCO HWY	SUBDIV RD	DIXIE HIGHWAY ADDITION	1.23	3.69
CENTRAL AVE	HAMCO HWY	SUBDIV RD	DIXIE HIGHWAY ADDITION	1.31	3.93
PARK AVE	HAMCO HWY	SUBDIV RD	DIXIE HIGHWAY ADDITION	1.20	3.6
RUCKLE AVE	HAMCO HWY	SUBDIV RD	DIXIE HIGHWAY ADDITION	1.16	3.48
			TOTAL	**6.36**	**19.08**
PENN DR	HAMCO HWY	SUBDIV RD	MERIDIAN HIGHLANDS SEC 1	**1.43**	**4.29**
PAM RD	HAMCO HWY	SUBDIV RD	MERIDIAN MEADOWS	0.58	1.74
STEPHEN CT	HAMCO HWY	SUBDIV RD	MERIDIAN MEADOWS	0.33	0.99
VALI CT	HAMCO HWY	SUBDIV RD	MERIDIAN MEADOWS	0.33	0.99
VALI DR	HAMCO HWY	SUBDIV RD	MERIDIAN MEADOWS	1.30	3.9
			TOTAL	**2.54**	**7.62**

TOTAL INDOT	**9.86**	**29.58**
TOTAL CARMEL	**25.89**	**77.67**
TOTAL HAMCO HWY	**21.73**	**65.19**
TOTAL ALL	**57.48**	**172.44**

***Also in the Waterwood Shed #258**

4/9/2013

PROPOSED WILLIAMS CREEK SHED #315
Vernon Asher Arm

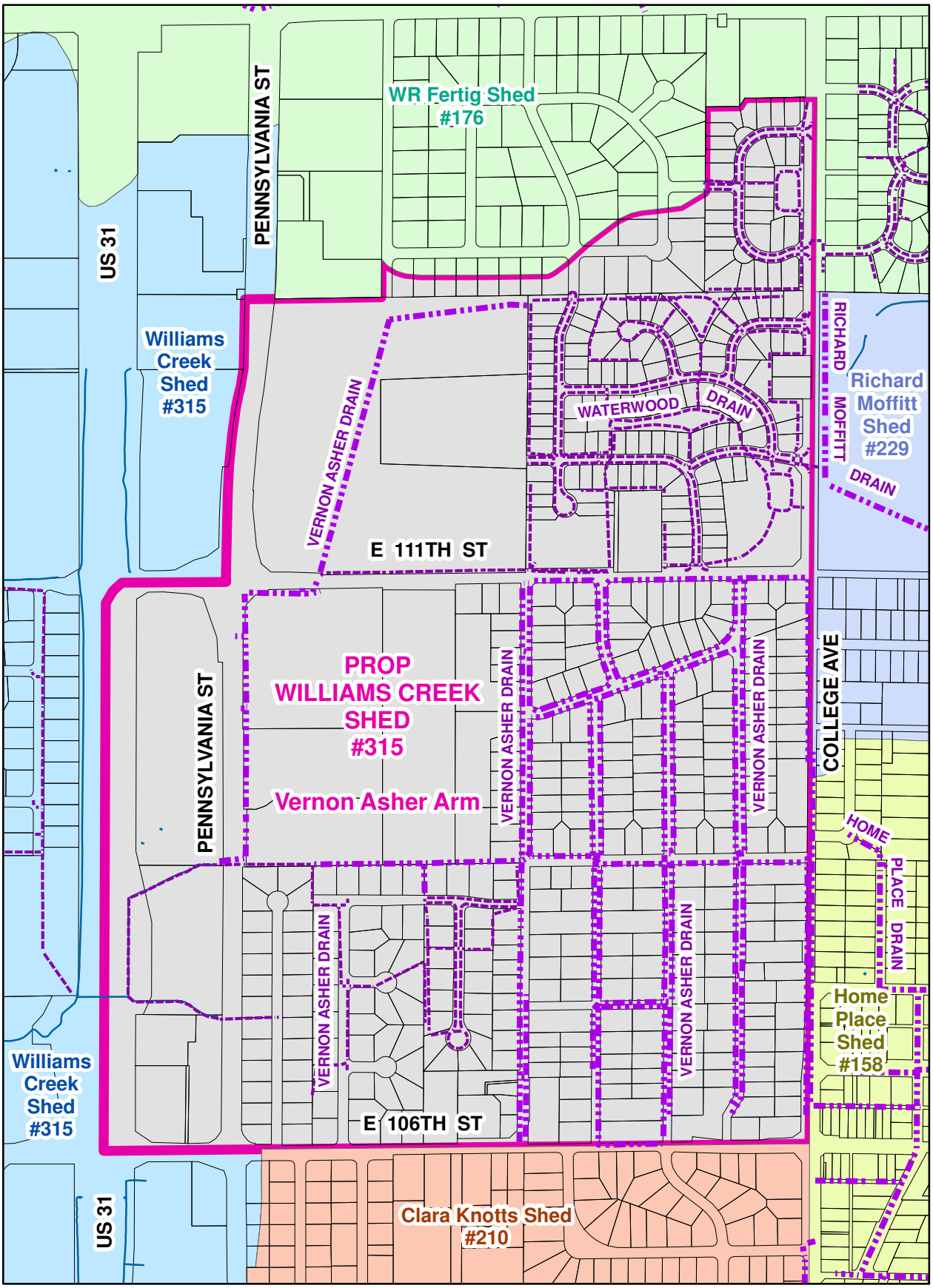

N
No Scale

Printing Date: 4/9/2013
Prepared By: Darren Wilson, GISP
Hamilton County Surveyor's Office
One Hamilton County Square, Ste 188
Noblesville, IN 46060
317-776-8495

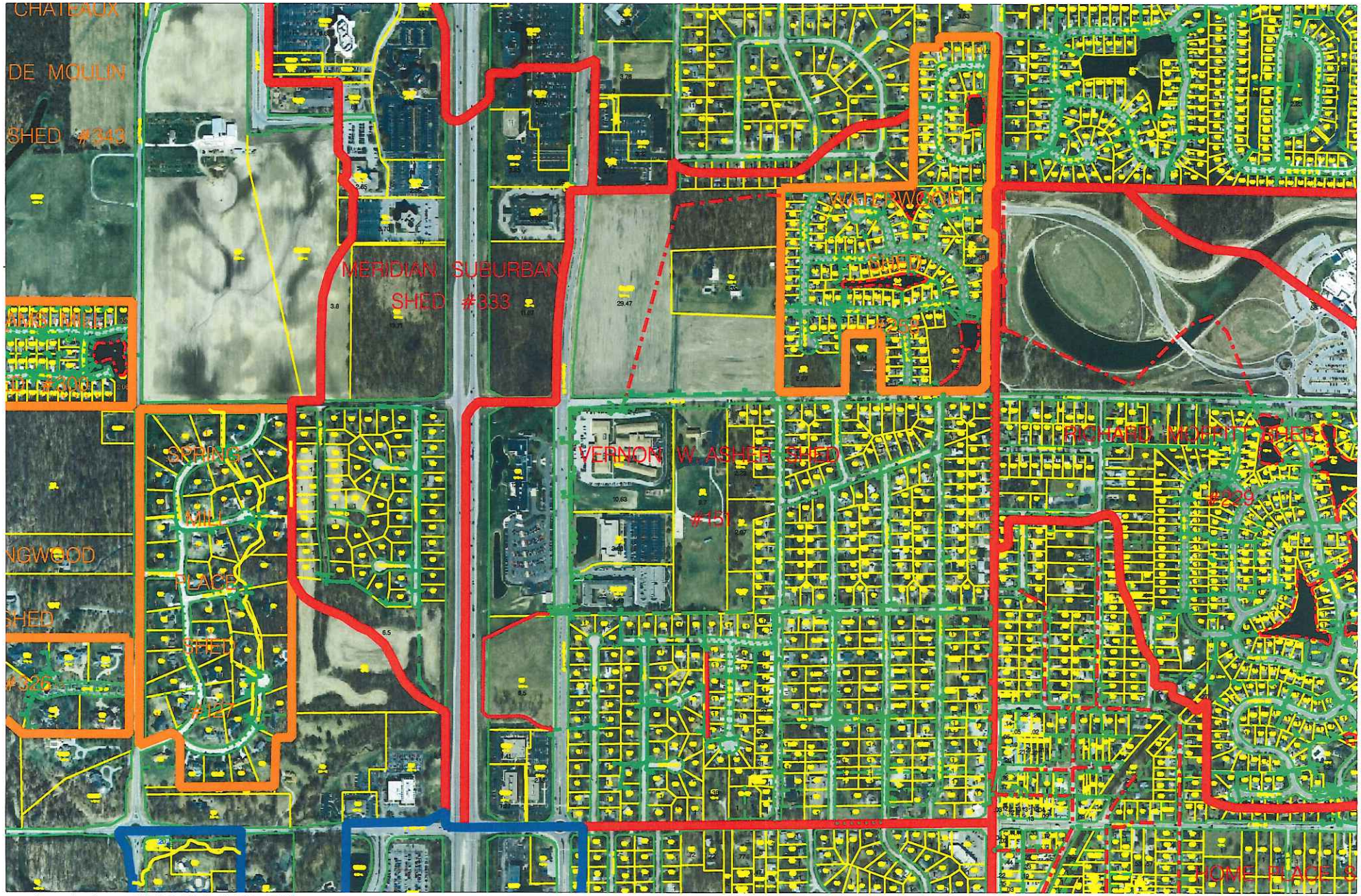

work_grh.dgn 5/9/2012 3:57:25 PM