

SURVEYOR'S OFFICE

Hamilton County

Kenton C. Ward, CFM
Surveyor of Hamilton County
Phone (317) 776-8495
Fax (317) 776-9628

Suite 188
One Hamilton County Square
Noblesville, Indiana 46060-2230

October 7, 2013

To: Hamilton County Drainage Board

Re: Williams Creek Drainage Area, Clay Creek #318 Arm

Upon review of the Williams Creek Drainage Area, I believe that the Clay Creek Drain #318 should be made an arm to the Williams Creek Drainage Area as the Clay Creek Drain discharges to Williams Creek Drain. This would also avoid a double assessment on the tracts currently assessed for the Clay Creek Drain as the remainder of the Williams Creek Drain is assessed for maintenance.

The Clay Creek Drain was created by the Hamilton County Drainage Board per the Surveyor's report dated November 17, 1999 and approved by the Board on December 27, 1999 (See Drainage Board Minutes Book 5, Page 297-298). At present the Clay Creek Drain maintenance assessment affects 199.44 acres and 252 lots. The rate of assessment for the drain is set at $5.00 per acre for common areas and parcels, with a $50.00 minimum, and $10.00 per acre for roads, with a $50 minimum. This rate collects $16,257.80 annually and the balance within the fund is $78,669.99. There are no outstanding work orders for this drain at this time.

I have reviewed the plans and drain map and believe, as set out in ID 36-9-27-69(b)(1) that all tracts within the drainage shed of Williams Creek Drain – Clay Creek Arm will benefit. The current maintenance assessments, as per the existing rates set for the Williams Creek Drainage Area are as follows:

1. Maintenance assessment for roads and streets are set at $10.00 per acre.

2. Maintenance assessment for agricultural tracts are set at $3.00 per acre with a $15.00 minimum.

3. Maintenance assessment for non-platted residential tracts are set at $3.00 per acre with a $15.00 minimum.

4. Maintenance assessment for commercial, institutional and multi-family residential tracts are set at $10.00 per acre with a $75.00 minimum.

5. Maintenance assessment for platted lots in subdivisions whose drainage systems will not be part of the regulated drain shall be set at $35.00 per lot/minimum. Common areas within non-regulated drain subdivisions shall be assessed at $5.00 per acre with a $35.00 minimum.

6. Maintenance assessment for platted lots within subdivisions whose drainage system will be part of the regulated drain shall be set at $65.00 per lot/minimum. Common areas within the regulated drain subdivisions shall be set at $10.00 per acre with a $65.00 minimum.

The total annual assessment for this arm of Williams Creek will be $13,220.50. Collections for the proposed assessment will begin in May 2014.

The current balance of the Clay Creek Drain shall be kept separate and these funds expended for needed maintenance on the Clay Creek Drain. This shall be done until the funds are exhausted. At that time funding for repairs shall then be taken from the Williams Creek Drainage Area fund.

Future assessments for the drainage area of the Clay Creek Drain will be made into the Williams Creek Drainage Area fund. No further maintenance collections for the Clay Creek Drain shall be made after 2013 other than any delinquent assessment penalties and interest which remain unpaid.

I recommend that the Board set a hearing for this consolidation for November 25, 2013.

Sincerely,

Kenton C. Ward, CFM
Hamilton County Surveyor

KCW/pll

Williams Creek #315
Clay Creek #318 Arm
Hearing: 11/25/13
Combining Clay Creek drainage system with Williams Creek.
Period of collection for maintenance is until the Williams Creek fund is 8 * the annual assessment.

		Rate	Minimum
Residential/Ag	$	3.00	$ 15.00
Un-Reg Subd.	$	5.00	$ 35.00
Regulated Subd.	$	10.00	$ 65.00
Commercial	$	10.00	$ 75.00
Roads	$	10.00	

Parcel	Owner	Desc	Rate	Ben	Current Asmt	Proposed Asmt	% of Total
17-09-33-00-14-018.000	Aletto, Gary S & Rebecca S	S33 T18 R3 Village Of Westclay 10003rd Lot 873	Un-Regulated Subd	One Lot	$50.00	$35.00	0.26%
17-09-33-00-09-003.000	Alexander, Ellen	S33 T18 R3 Village Of Westclay Lot 744	Un-Regulated Subd	One Lot	$50.00	$35.00	0.26%
17-09-33-00-11-003.000	Ammerman, William & Bonnie J Kruszka	S33 T18 R3 High Grove 2nd Lot 13	Regulated Subd	One Lot	$50.00	$65.00	0.49%
17-09-33-00-14-012.000	Ansari, Faruq S & Anjum M	S33 T18 R3 Village Of Westclay 10003rd Lot 867	Un-Regulated Subd	One Lot	$50.00	$35.00	0.26%
17-09-33-00-11-004.000	Armfield, Robert K & Christine M	S33 T18 R3 High Grove 2nd Lot 14	Regulated Subd	One Lot	$50.00	$65.00	0.49%
17-09-33-00-14-030.000	Baker, Donald D	S33 T18 R3 Village Of Westclay 10003rd Lot 940	Un-Regulated Subd	One Lot	$50.00	$35.00	0.26%
17-09-33-00-15-010.000	Barlow, Dennis K & Angela S	S33 T18 R3 Village Of Westclay 10002nd Lot 823	Un-Regulated Subd	One Lot	$50.00	$35.00	0.26%
17-09-33-00-11-016.000	Bedich, David S & Rebecca A	S33 T18 R3 High Grove 2nd Lot 26	Regulated Subd	One Lot	$50.00	$65.00	0.49%
17-13-04-00-00-055.000	Beltz, Homer F & Linda	S4 T17 R3 Crooked Stick Estates 4th Lot 64 2.10Ac	Un-Regulated Subd	2.10	$50.00	$35.00	0.26%
17-09-33-00-08-021.000	Berding, Robert J & Brenda K	S33 T18 R3 Village Of Westclay Lot 769	Un-Regulated Subd	One Lot	$50.00	$35.00	0.26%
17-09-33-00-13-008.000	Berman, Mel R & Manlay Jane	S33 T18 R3 Village Of Westclay 10004A Lot 881	Un-Regulated Subd	One Lot	$50.00	$35.00	0.26%
17-09-33-00-13-016.000	Beuter, Kathleen L & Richard W Trustees of	S33 T18 R3 Village Of Westclay 10004A Lot 889	Un-Regulated Subd	One Lot	$50.00	$35.00	0.26%
17-09-33-00-08-027.000	Bihrle, Kathryn M	S33 T18 R3 Village Of Westclay Lot 775	Un-Regulated Subd	One Lot	$50.00	$35.00	0.26%
17-09-33-00-13-014.000	Blanchard, Thomas E & Barbara Brent Trust	S33 T18 R3 Village Of Westclay 10004A Lot 887	Un-Regulated Subd	One Lot	$50.00	$35.00	0.26%
17-09-33-00-16-019.000	Blisland LLC	S33 T18 R3 Village Of Westclay 10004-B Lot 916	Un-Regulated Subd	One Lot	$50.00	$35.00	0.26%
17-09-33-00-10-003.000	Bohlander, Kim D & Kimberley C	S33 T18 R3 Village Of Westclay Lot 828	Un-Regulated Subd	One Lot	$50.00	$35.00	0.26%
17-09-33-01-03-027.000	Brenner, Bryan K & Elaine O	S33 T18 R3 Village Of Westclay Lot 802	Un-Regulated Subd	One Lot	$50.00	$35.00	0.26%
17-09-33-00-00-004.000	Brenwick TND Communities LLC	S33 T18 R3 3.07Ac	Residential/Ag	3.07	$50.00	$15.00	0.11%
17-09-33-00-00-004.002	Brenwick TND Communities LLC	S33 T18 R3 5.49Ac	Residential/Ag	5.49	$50.00	$16.48	0.12%
17-09-33-00-08-028.000	Brenwick TND Communities LLC	S33 T18 R3 Village Of Westclay	Un-Regulated Subd	0.71	$50.00	$35.00	0.26%
17-09-33-00-08-029.000	Brenwick TND Communities LLC	S33 T18 R3 Village Of Westclay 1.32Ac	Un-Regulated Subd	1.32	$50.00	$35.00	0.26%
17-09-33-00-09-014.000	Brenwick TND Communities LLC	S33 T18 R3 Village Of Westclay	Un-Regulated Subd	0.08	$50.00	$35.00	0.26%
17-09-33-00-09-015.000	Brenwick TND Communities LLC	S33 T18 R3 Village Of Westclay 1.97Ac	Un-Regulated Subd	1.97	$50.00	$35.00	0.26%
17-09-33-00-10-004.000	Brenwick TND Communities LLC	S33 T18 R3 Village Of Westclay Lot 829	Un-Regulated Subd	One Lot	$50.00	$35.00	0.26%
17-09-33-00-10-006.000	Brenwick TND Communities LLC	S33 T18 R3 Village Of Westclay	Un-Regulated Subd	0.12	$50.00	$35.00	0.26%
17-09-33-00-13-036.000	Brenwick TND Communities LLC	S33 T18 R3 Village Of Westclay 10004A	Un-Regulated Subd	0.10	$50.00	$35.00	0.26%
17-09-33-00-13-037.000	Brenwick TND Communities LLC	S33 T18 R3 Village Of Westclay 10004A 2.27Ac	Un-Regulated Subd	2.27	$50.00	$35.00	0.26%
17-09-33-00-13-038.000	Brenwick TND Communities LLC	S33 T18 R3 Village Of Westclay 10004A 1.89Ac	Un-Regulated Subd	1.89	$50.00	$35.00	0.26%
17-09-33-00-13-039.000	Brenwick TND Communities LLC	S33 T18 R3 Village Of Westclay 10004A	Un-Regulated Subd	0.03	$50.00	$35.00	0.26%
17-09-33-00-14-013.000	Brenwick TND Communities LLC	S33 T18 R3 Village Of Westclay 10003rd Lot 868	Un-Regulated Subd	One Lot	$50.00	$35.00	0.26%
17-09-33-00-14-014.000	Brenwick TND Communities LLC	S33 T18 R3 Village Of Westclay 10003rd Lot 869	Un-Regulated Subd	One Lot	$50.00	$35.00	0.26%
17-09-33-00-14-031.000	Brenwick TND Communities LLC	S33 T18 R3 Village Of Westclay 10003rd 4.35Ac	Un-Regulated Subd	4.35	$50.00	$35.00	0.26%
17-09-33-00-14-032.000	Brenwick TND Communities LLC	S33 T18 R3 Village Of Westclay 10003rd	Un-Regulated Subd	0.20	$50.00	$35.00	0.26%
17-09-33-00-15-038.000	Brenwick TND Communities LLC	S33 T18 R3 Village Of Westclay 10002nd	Un-Regulated Subd	0.02	$50.00	$35.00	0.26%
17-09-33-00-15-039.000	Brenwick TND Communities LLC	S33 T18 R3 Village Of Westclay 10002nd 1.21Ac	Un-Regulated Subd	1.21	$50.00	$35.00	0.26%
17-09-33-00-15-040.000	Brenwick TND Communities LLC	S33 T18 R3 Village Of Westclay 10002nd 1.69Ac	Un-Regulated Subd	1.69	$50.00	$35.00	0.26%
17-09-33-00-15-041.000	Brenwick TND Communities LLC	S33 T18 R3 Village Of Westclay 10002nd 5.49Ac	Un-Regulated Subd	5.49	$50.00	$35.00	0.26%
17-09-33-00-15-042.000	Brenwick TND Communities LLC	S33 T18 R3 Village Of Westclay 10002nd 1.05Ac	Un-Regulated Subd	1.05	$50.00	$35.00	0.26%
17-09-33-00-15-043.000	Brenwick TND Communities LLC	S33 T18 R3 Village Of Westclay 10002nd 1.39Ac	Un-Regulated Subd	1.39	$50.00	$35.00	0.26%
17-09-33-00-15-044.000	Brenwick TND Communities LLC	S33 T18 R3 Village Of Westclay 10002nd	Un-Regulated Subd	0.02	$50.00	$35.00	0.26%
17-09-33-00-16-021.000	Brenwick TND Communities LLC	S33 T18 R3 Village Of Westclay 10004-B	Un-Regulated Subd	0.84	$50.00	$35.00	0.26%
17-09-33-01-03-039.000	Brenwick TND Communities LLC	S33 T18 R3 Village Of Westclay	Un-Regulated Subd	0.42	$50.00	$35.00	0.26%
17-09-33-01-03-040.000	Brenwick TND Communities LLC	S33 T18 R3 Village Of Westclay	Un-Regulated Subd	0.34	$50.00	$35.00	0.26%
17-09-33-01-03-041.000	Brenwick TND Communities LLC	S33 T18 R3 Village Of Westclay	Un-Regulated Subd	0.02	$50.00	$35.00	0.26%
17-09-33-01-03-042.000	Brenwick TND Communities LLC	S33 T18 R3 Village Of Westclay	Un-Regulated Subd	0.11	$50.00	$35.00	0.26%
17-09-33-00-11-010.000	Brody, Robert & Helen	S33 T18 R3 High Grove 2nd Lot 20	Regulated Subd	One Lot	$50.00	$65.00	0.49%

Parcel	Owner	Desc	Rate	Ben	Current Asmt	Proposed Asmt	% of Total
17-09-33-00-14-002.000	Brown, Rex A & Lizzette P	S33 T18 R3 Village Of Westclay 10003rd Lot 857	Un-Regulated Subd	One Lot	$50.00	$35.00	0.26%
17-13-04-00-00-068.000	Browning, James W & Elizabeth C	S4 T17 R3 Crooked Stick Estates 4th Lot 75 2.00Ac	Un-Regulated Subd	0.60	$50.00	$35.00	0.26%
17-09-33-00-16-011.000	Bruemmer, Timothy M & Valerie S	S33 T18 R3 Village Of Westclay 10004-B Lot 908	Un-Regulated Subd	One Lot	$50.00	$35.00	0.26%
17-09-33-01-03-019.000	Brundage, Daniel S & Katherine P	S33 T18 R3 Village Of Westclay Lot 794	Un-Regulated Subd	One Lot	$50.00	$35.00	0.26%
17-09-33-01-03-033.000	Buchanan, Kim Trustee of Kim M Buchanan I	S33 T18 R3 Village Of Westclay Lot 808	Un-Regulated Subd	One Lot	$50.00	$35.00	0.26%
17-09-33-00-15-011.000	Buford, Kara A	S33 T18 R3 Village Of Westclay 10002nd Lot 824	Un-Regulated Subd	One Lot	$50.00	$35.00	0.26%
17-09-33-00-13-010.000	Burns, Jack K	S33 T18 R3 Village Of Westclay 10004A Lot 883	Un-Regulated Subd	One Lot	$50.00	$35.00	0.26%
17-13-04-00-00-065.000	Campbell, Timothy J & Marianne N	S4 T17 R3 Crooked Stick Estates 4th Lot 72 2.00Ac	Un-Regulated Subd	0.46	$50.00	$35.00	0.26%
17-09-33-01-03-018.000	Chapman, Jeffrey R & Donna M	S33 T18 R3 Village Of Westclay Lot 793	Un-Regulated Subd	One Lot	$50.00	$35.00	0.26%
17-09-33-00-15-035.000	Cheaney, Calbert N & Yvette P	S33 T18 R3 Village Of Westclay 10002nd Lot 853	Un-Regulated Subd	One Lot	$50.00	$35.00	0.26%
17-09-33-01-03-022.000	Chester, Adlai & Amanda	S33 T18 R3 Village Of Westclay Lot 797	Un-Regulated Subd	One Lot	$50.00	$35.00	0.26%
17-09-33-00-08-008.000	Cisco, Elizabeth R	S33 T18 R3 Village Of Westclay Lot 728	Un-Regulated Subd	One Lot	$50.00	$35.00	0.26%
99-99-99-99-99-999.005	City Of Carmel	TownOakEst,Crkd Stck 4,HighGrv,VOWC,Hoover&Towne	Road	103.62	$1,036.20	$1,036.20	7.84%
17-09-33-00-00-006.002	Clay Township Regional Waste	S33 T18 R3 0.03Ac	Commercial	0.03	$50.00	$75.00	0.57%
17-09-33-00-15-027.000	Clayton, Diane E	S33 T18 R3 Village Of Westclay 10002nd Lot 845	Un-Regulated Subd	One Lot	$50.00	$35.00	0.26%
17-09-33-01-03-029.000	Cler, Matthew T & Laura L	S33 T18 R3 Village Of Westclay Lot 804	Un-Regulated Subd	One Lot	$50.00	$35.00	0.26%
17-09-33-01-03-011.000	Coil, Jeff & Tiffany	S33 T18 R3 Village Of Westclay Lot 786	Un-Regulated Subd	One Lot	$50.00	$35.00	0.26%
17-09-33-00-08-010.000	Conour, William Frederick Trust	S33 T18 R3 Village Of Westclay Lot 758	Un-Regulated Subd	One Lot	$50.00	$35.00	0.26%
17-13-04-00-00-086.000	Crooked Stick Golf Club Inc	S4 T17 R3 184.66Ac	Residential/Ag	1.20	$50.00	$15.00	0.11%
17-09-33-00-13-023.000	Crumley, John N & Pauline N	S33 T18 R3 Village Of Westclay 10004A Lot 896	Un-Regulated Subd	One Lot	$50.00	$35.00	0.26%
17-09-33-00-15-033.000	Darring, Hal W Sr	S33 T18 R3 Village Of Westclay 10002nd Lot 851	Un-Regulated Subd	One Lot	$50.00	$35.00	0.26%
17-09-33-00-17-016.000	Dave, Nishi & Nittin	S33 T18 R3 Towne Oak Estates At Carmel Lot 15A 1.94Ac	Regulated Subd	One Lot	$50.00	$65.00	0.49%
17-09-33-00-08-014.000	Davis, Scott & Amy	S33 T18 R3 Village Of Westclay Lot 762	Un-Regulated Subd	One Lot	$50.00	$35.00	0.26%
17-09-33-00-16-018.000	Davis, William H II & Katie E	S33 T18 R3 Village Of Westclay 10004-B Lot 915	Un-Regulated Subd	One Lot	$50.00	$35.00	0.26%
17-09-33-00-16-005.000	DeBoy, Larry K & Carol E	S33 T18 R3 Village Of Westclay 10004-B Lot 902	Un-Regulated Subd	One Lot	$50.00	$35.00	0.26%
17-09-33-00-14-001.000	Delia, Lawrence & Carrie Lee Delia	S33 T18 R3 Village Of Westclay 10003rd Lot 856	Un-Regulated Subd	One Lot	$50.00	$35.00	0.26%
17-09-33-00-00-001.001	Dison, William R & Jeanne L	S33 T18 R3 8.59Ac	Residential/Ag	8.59	$50.00	$25.78	0.20%
17-09-33-00-09-004.000	Dunne, Paul J & Roberta S	S33 T18 R3 Village Of Westclay Lot 745	Un-Regulated Subd	One Lot	$50.00	$35.00	0.26%
17-09-33-00-08-002.000	Dunwiddie, Christopher T & Kimberly J	S33 T18 R3 Village Of Westclay Lot 722	Un-Regulated Subd	One Lot	$50.00	$35.00	0.26%
17-09-33-00-09-001.000	Edmonds, Nancy Dean	S33 T18 R3 Village Of Westclay Lot 742	Un-Regulated Subd	One Lot	$50.00	$35.00	0.26%
17-09-33-00-13-033.000	Enderle, Kay M	S33 T18 R3 Village Of Westclay 10004A Lot 926	Un-Regulated Subd	One Lot	$50.00	$35.00	0.26%
17-09-33-00-15-012.000	Episcopo, Peter F & Valma W	S33 T18 R3 Village Of Westclay 10002nd Lot 825	Un-Regulated Subd	One Lot	$50.00	$35.00	0.26%
17-09-33-01-03-013.000	Falimirski, Mark & Patricia	S33 T18 R3 Village Of Westclay Lot 788	Un-Regulated Subd	One Lot	$50.00	$35.00	0.26%
17-09-33-00-14-028.000	Faller, Sarah R	S33 T18 R3 Village Of Westclay 10003rd Lot 938	Un-Regulated Subd	One Lot	$50.00	$35.00	0.26%
17-09-33-00-16-004.000	Fell, Robert K & Holly J	S33 T18 R3 Village Of Westclay 10004-B Lot 901	Un-Regulated Subd	One Lot	$50.00	$35.00	0.26%
17-09-33-00-13-004.000	Ferrara, Michelle W & Frank I CoTrustees of	S33 T18 R3 Village Of Westclay 10004A Lot 877	Un-Regulated Subd	One Lot	$50.00	$35.00	0.26%
17-09-33-00-15-006.000	Fisher, Arthur D & Judy A	S33 T18 R3 Village Of Westclay 10002nd Lot 819	Un-Regulated Subd	One Lot	$50.00	$35.00	0.26%
17-09-33-00-15-016.000	Fisher, Charles H & Teresa S	S33 T18 R3 Village Of Westclay 10002nd Lot 834	Un-Regulated Subd	One Lot	$50.00	$35.00	0.26%
17-09-33-00-13-007.000	Fitzgerald, Jamie K	S33 T18 R3 Village Of Westclay 10004A Lot 880	Un-Regulated Subd	One Lot	$50.00	$35.00	0.26%
17-09-33-00-16-001.000	Frisch, Fred I & Rochelle L	S33 T18 R3 Village Of Westclay 10004-B Lot 898	Un-Regulated Subd	One Lot	$50.00	$35.00	0.26%
17-09-33-00-09-005.000	Fry, Mary L & James H Trustees of Mary L Fr	S33 T18 R3 Village Of Westclay Lot 746	Un-Regulated Subd	One Lot	$50.00	$35.00	0.26%
17-09-33-00-15-003.000	Fulkerson, Bradley C & Emily M	S33 T18 R3 Village Of Westclay 10002nd Lot 816	Un-Regulated Subd	One Lot	$50.00	$35.00	0.26%
17-09-33-00-08-007.000	Gaither, Greg L & Kay R	S33 T18 R3 Village Of Westclay Lot 727	Un-Regulated Subd	One Lot	$50.00	$35.00	0.26%
17-09-33-01-03-036.000	Gantsoudes, George D & Alexis Cohen h&w	S33 T18 R3 Village Of Westclay Lot 811	Un-Regulated Subd	One Lot	$50.00	$35.00	0.26%
17-09-33-01-03-026.000	Garvey, Michael J & Marilyn A	S33 T18 R3 Village Of Westclay Lot 801	Un-Regulated Subd	One Lot	$50.00	$35.00	0.26%
17-09-33-00-15-028.000	Gibbs, Gregory L & Lauren A Spatafore	S33 T18 R3 Village Of Westclay 10002nd Lot 846	Un-Regulated Subd	One Lot	$50.00	$35.00	0.26%
17-09-33-00-13-022.000	Glaser, Ernest S & Janice F	S33 T18 R3 Village Of Westclay 10004A Lot 895	Un-Regulated Subd	One Lot	$50.00	$35.00	0.26%
17-09-33-01-03-025.000	Glazier, Steven J & Rebecca S	S33 T18 R3 Village Of Westclay Lot 800	Un-Regulated Subd	One Lot	$50.00	$35.00	0.26%
17-09-33-00-13-025.000	Golay, David L & Lillie	S33 T18 R3 Village Of Westclay 10004A Lot 918	Un-Regulated Subd	One Lot	$50.00	$35.00	0.26%
17-09-33-00-07-010.000	Goodwin, Jeffery K & LeeAnn M	S33 T18 R3 High Grove 1st Lot 10	Regulated Subd	One Lot	$50.00	$65.00	0.49%
17-09-33-00-09-006.000	Griffin, Carolyn Emge Revocable Trust	S33 T18 R3 Village Of Westclay Lot 747	Un-Regulated Subd	One Lot	$50.00	$35.00	0.26%
17-09-33-00-13-029.000	GRIS Property LLC	S33 T18 R3 Village Of Westclay 10004A Lot 922	Un-Regulated Subd	One Lot	$50.00	$35.00	0.26%
17-09-33-00-08-001.000	Gudgel, Roxanne W	S33 T18 R3 Village Of Westclay Lot 721	Un-Regulated Subd	One Lot	$50.00	$35.00	0.26%

Parcel	Owner	Desc	Rate	Ben	Current Asmt	Proposed Asmt	% of Total
17-09-33-00-15-032.000	Gudgel, William R & Stacia E	S33 T18 R3 Village Of Westclay 10002nd Lot 850	Un-Regulated Subd	One Lot	$50.00	$35.00	0.26%
17-09-33-00-16-014.000	Haas, Audrey Place & Calvin A	S33 T18 R3 Village Of Westclay 10004-B Lot 911	Un-Regulated Subd	One Lot	$50.00	$35.00	0.26%
17-13-04-00-00-056.000	Hall, Richard J & Tamara E	S4 T17 R3 Crooked Stick Estates 4th Lot 65 2.20Ac	Un-Regulated Subd	2.20	$50.00	$35.00	0.26%
17-09-33-00-13-011.000	Hamachek, Scott L & Karmen L	S33 T18 R3 Village Of Westclay 10004A Lot 884	Un-Regulated Subd	One Lot	$50.00	$35.00	0.26%
17-09-33-00-09-002.000	Hannon, Mark D & Kimberly A	S33 T18 R3 Village Of Westclay Lot 743	Un-Regulated Subd	One Lot	$50.00	$35.00	0.26%
17-09-33-00-13-003.000	Harrison, Beverly Trustee of Beverly Harrisor	S33 T18 R3 Village Of Westclay 10004A Lot 876	Un-Regulated Subd	One Lot	$50.00	$35.00	0.26%
17-09-33-00-13-012.000	Hawkinson, Kamille A	S33 T18 R3 Village Of Westclay 10004A Lot 885	Un-Regulated Subd	One Lot	$50.00	$35.00	0.26%
17-09-33-00-09-013.000	Hawryluk, P Kent	S33 T18 R3 Village Of Westclay Lot 754	Un-Regulated Subd	One Lot	$50.00	$35.00	0.26%
17-09-33-00-08-003.000	Hendricks, Roy Jr & Jennifer	S33 T18 R3 Village Of Westclay Lot 723	Un-Regulated Subd	One Lot	$50.00	$35.00	0.26%
17-09-33-00-11-013.000	Henschen, Cory B & Emilee K	S33 T18 R3 High Grove 2nd Lot 23	Regulated Subd	One Lot	$50.00	$65.00	0.49%
17-09-33-01-03-007.000	Heraeus, Mathias & Heather	S33 T18 R3 Village Of Westclay Lot 782	Un-Regulated Subd	One Lot	$50.00	$35.00	0.26%
17-09-33-00-07-001.000	Herndon, Mark A & Sue M	S33 T18 R3 High Grove 1st Lot 1	Regulated Subd	One Lot	$50.00	$65.00	0.49%
17-09-33-00-09-012.000	Hester, Richard E & Vicki Mech Hester CoTr	S33 T18 R3 Village Of Westclay Lot 753	Un-Regulated Subd	One Lot	$50.00	$35.00	0.26%
17-09-33-00-08-017.000	Hettiger, John S & Patricia A McKearney TC	S33 T18 R3 Village Of Westclay Lot 765	Un-Regulated Subd	One Lot	$50.00	$35.00	0.26%
17-09-33-00-07-017.000	High Grove Homeowners Association	S33 T18 R3 High Grove 1st CA Block A 5.85Ac	Regulated Subd	5.85	$50.00	$65.00	0.49%
17-09-33-00-07-018.000	High Grove Homeowners Association	S33 T18 R3 High Grove 1st CA Block B	Regulated Subd	0.84	$50.00	$65.00	0.49%
17-09-33-00-07-019.000	High Grove Homeowners Association	S33 T18 R3 High Grove 1st CA Block C	Regulated Subd	0.28	$50.00	$65.00	0.49%
17-09-33-00-11-017.000	High Grove Homeowners Association	S33 T18 R3 High Grove 2nd CA Block D 1.76Ac	Regulated Subd	1.76	$50.00	$65.00	0.49%
17-09-33-00-11-018.000	High Grove Homeowners Association	S33 T18 R3 High Grove 2nd CA Block E	Regulated Subd	0.40	$50.00	$65.00	0.49%
17-09-33-00-07-015.000	Hillman, Todd P & Dara E	S33 T18 R3 High Grove 1st Lot 31	Regulated Subd	One Lot	$50.00	$65.00	0.49%
17-09-33-00-08-018.000	Hinck, James A & Melissa J	S33 T18 R3 Village Of Westclay Lot 766	Un-Regulated Subd	One Lot	$50.00	$35.00	0.26%
17-09-33-00-14-023.000	Hoberg, Frederick W Living Trust	S33 T18 R3 Village Of Westclay 10003rd Lot 933	Un-Regulated Subd	One Lot	$50.00	$35.00	0.26%
17-09-33-00-07-006.000	Hoffman, George E Jr & Evelyne A	S33 T18 R3 High Grove 1st Lot 6	Regulated Subd	One Lot	$50.00	$65.00	0.49%
17-09-33-00-16-012.000	Homes by McKenzie Inc	S33 T18 R3 Village Of Westclay 10004-B Lot 909	Un-Regulated Subd	One Lot	$50.00	$35.00	0.26%
17-09-33-00-07-013.000	Hooton, Douglas D & Valerie T	S33 T18 R3 High Grove 1st Lot 29	Regulated Subd	One Lot	$50.00	$65.00	0.49%
17-09-33-00-15-009.000	Howell, J Mark & Kimberly	S33 T18 R3 Village Of Westclay 10002nd Lot 822	Un-Regulated Subd	One Lot	$50.00	$35.00	0.26%
17-09-33-00-13-032.000	Hruben, Tom & Sally	S33 T18 R3 Village Of Westclay 10004A Lot 925	Un-Regulated Subd	One Lot	$50.00	$35.00	0.26%
17-09-33-00-14-006.000	Inman, Eric B & Ashley S	S33 T18 R3 Village Of Westclay 10003rd Lot 861	Un-Regulated Subd	One Lot	$50.00	$35.00	0.26%
17-09-33-00-15-013.000	Ip, MIchael W & Sharon Emanuel Ip	S33 T18 R3 Village Of Westclay 10002nd Lot 831	Un-Regulated Subd	One Lot	$50.00	$35.00	0.26%
17-09-33-00-16-020.000	Jaffe, Marc N & Rebecca A	S33 T18 R3 Village Of Westclay 10004-B Lot 917	Un-Regulated Subd	One Lot	$50.00	$35.00	0.26%
17-13-04-00-00-062.000	James, Barbara	S4 T17 R3 Crooked Stick Estates 4th Lot 70 2.60Ac	Un-Regulated Subd	0.92	$50.00	$35.00	0.26%
17-09-33-00-07-002.000	Janssen, Patrick J & Alison S	S33 T18 R3 High Grove 1st Lot 2	Regulated Subd	One Lot	$50.00	$65.00	0.49%
17-09-33-00-08-020.000	Jones, Mary Lynn Revocable Living Trust	S33 T18 R3 Village Of Westclay Lot 768	Un-Regulated Subd	One Lot	$50.00	$35.00	0.26%
17-09-33-00-14-027.000	Jones, Richard P II & Lisa A	S33 T18 R3 Village Of Westclay 10003rd Lot 937	Un-Regulated Subd	One Lot	$50.00	$35.00	0.26%
17-13-04-00-00-066.000	Journel, Raphael M & Christine M	S4 T17 R3 Crooked Stick Estates 4th Lot 73 2.00Ac	Un-Regulated Subd	1.02	$50.00	$35.00	0.26%
17-09-33-00-16-015.000	JP Storey I LLC	S33 T18 R3 Village Of Westclay 10004-B Lot 912	Un-Regulated Subd	One Lot	$50.00	$35.00	0.26%
17-09-33-00-08-005.000	Jungels, Brett A & Greta H	S33 T18 R3 Village Of Westclay Lot 725	Un-Regulated Subd	One Lot	$50.00	$35.00	0.26%
17-09-33-00-07-012.000	Kahn, David S & Leslie A	S33 T18 R3 High Grove 1st Lot 28	Regulated Subd	One Lot	$50.00	$65.00	0.49%
17-09-33-00-15-005.000	Kasher, Jeffrey S	S33 T18 R3 Village Of Westclay 10002nd Lot 818	Un-Regulated Subd	One Lot	$50.00	$35.00	0.26%
17-09-33-01-03-028.000	Keleher, Mike P & Kimberly	S33 T18 R3 Village Of Westclay Lot 803	Un-Regulated Subd	One Lot	$50.00	$35.00	0.26%
17-09-33-00-13-021.000	Kelvin, Anne G Revocable Trust	S33 T18 R3 Village Of Westclay 10004A Lot 894	Un-Regulated Subd	One Lot	$50.00	$35.00	0.26%
17-09-33-00-08-023.000	Kenley, Jacquelyn S Trustee of Jacquelyn S	S33 T18 R3 Village Of Westclay Lot 771	Un-Regulated Subd	One Lot	$50.00	$35.00	0.26%
17-09-33-00-15-025.000	Kersnick, Glenn & Dianna	S33 T18 R3 Village Of Westclay 10002nd Lot 843	Un-Regulated Subd	One Lot	$50.00	$35.00	0.26%
17-09-33-00-15-007.000	Khan, Mohammed Azher & S Aftab	S33 T18 R3 Village Of Westclay 10002nd Lot 820	Un-Regulated Subd	One Lot	$50.00	$35.00	0.26%
17-09-33-01-03-015.000	Kiebach, Diana R	S33 T18 R3 Village Of Westclay Lot 790	Un-Regulated Subd	One Lot	$50.00	$35.00	0.26%
17-09-33-01-03-034.000	Konkoli, Keith J & Christina	S33 T18 R3 Village Of Westclay Lot 809	Un-Regulated Subd	One Lot	$50.00	$35.00	0.26%
17-09-33-01-03-004.000	Korbacher, Karl & Cheryl B	S33 T18 R3 Village Of Westclay Lot 779	Un-Regulated Subd	One Lot	$50.00	$35.00	0.26%
17-09-33-00-15-008.000	Korne, Gary B	S33 T18 R3 Village Of Westclay 10002nd Lot 821	Un-Regulated Subd	One Lot	$50.00	$35.00	0.26%
17-09-33-00-11-012.000	Kosc, Jeffrey & Rebecca A	S33 T18 R3 High Grove 2nd Lot 22	Regulated Subd	One Lot	$50.00	$65.00	0.49%
17-09-33-00-08-024.000	Kossack, Stanley J & Nancy M	S33 T18 R3 Village Of Westclay Lot 772	Un-Regulated Subd	One Lot	$50.00	$35.00	0.26%
17-09-33-00-15-001.000	Kyle, Roger J & Patricia	S33 T18 R3 Village Of Westclay 10002nd Lot 814	Un-Regulated Subd	One Lot	$50.00	$35.00	0.26%
17-09-33-00-15-026.000	Lake County Trust Company Trustee of Trus	S33 T18 R3 Village Of Westclay 10002nd Lot 844	Un-Regulated Subd	One Lot	$50.00	$35.00	0.26%
17-09-33-00-14-029.000	Landis, John B & Sharon M	S33 T18 R3 Village Of Westclay 10003rd Lot 939	Un-Regulated Subd	One Lot	$50.00	$35.00	0.26%

Parcel	Owner	Desc	Rate	Ben	Current Asmt	Proposed Asmt	% of Total
17-09-33-00-15-036.000	Large, Michael & Emily	S33 T18 R3 Village Of Westclay 10002nd Lot 854	Un-Regulated Subd	One Lot	$50.00	$35.00	0.26%
17-09-33-00-16-003.000	Leach, Russell K & Barbara J	S33 T18 R3 Village Of Westclay 10004-B Lot 900	Un-Regulated Subd	One Lot	$50.00	$35.00	0.26%
17-09-33-00-14-005.000	LeGrand, Daniel R & Denise D	S33 T18 R3 Village Of Westclay 10003rd Lot 860	Un-Regulated Subd	One Lot	$50.00	$35.00	0.26%
17-09-33-00-13-027.000	Lerchen, Sue R	S33 T18 R3 Village Of Westclay 10004A Lot 920	Un-Regulated Subd	One Lot	$50.00	$35.00	0.26%
17-09-33-00-07-004.000	Levinsohn, John Trustee of John Levinsohn I	S33 T18 R3 High Grove 1st Lot 4	Regulated Subd	One Lot	$50.00	$65.00	0.49%
17-13-04-00-00-059.000	Lorber, Arthur & Suzanne C	S4 T17 R3 Crooked Stick Estates 4th Lot 67 1.70Ac	Un-Regulated Subd	1.70	$50.00	$35.00	0.26%
17-09-33-01-03-016.000	Loveys, John A & Cheryl L Wilson	S33 T18 R3 Village Of Westclay Lot 791	Un-Regulated Subd	One Lot	$50.00	$35.00	0.26%
17-09-33-00-11-001.000	Ma, William & Beverly K	S33 T18 R3 High Grove 2nd Lot 11	Regulated Subd	One Lot	$50.00	$65.00	0.49%
17-09-33-00-09-011.000	Magnus, Nicholas A & Judy A	S33 T18 R3 Village Of Westclay Lot 752	Un-Regulated Subd	One Lot	$50.00	$35.00	0.26%
17-09-33-01-03-024.000	Maiers, G Peter II & Jacqueline A	S33 T18 R3 Village Of Westclay Lot 799	Un-Regulated Subd	One Lot	$50.00	$35.00	0.26%
17-09-33-00-14-026.000	Malhotra, Vijay & Vibha	S33 T18 R3 Village Of Westclay 10003rd Lot 936	Un-Regulated Subd	One Lot	$50.00	$35.00	0.26%
17-09-33-00-07-016.000	Marsden, Noel & Angela	S33 T18 R3 High Grove 1st Lot 32	Regulated Subd	One Lot	$50.00	$65.00	0.49%
17-09-33-00-08-009.000	Maryanski, Jeffrey J & Frances R	S33 T18 R3 Village Of Westclay Lot 757	Un-Regulated Subd	One Lot	$50.00	$35.00	0.26%
17-09-33-00-07-014.000	Matura, Joseph M & Jennifer D	S33 T18 R3 High Grove 1st Lot 30	Regulated Subd	One Lot	$50.00	$65.00	0.49%
17-09-33-00-08-012.000	McBroom, F Richard & Eva Jo	S33 T18 R3 Village Of Westclay Lot 760	Un-Regulated Subd	One Lot	$50.00	$35.00	0.26%
17-09-33-00-08-026.000	McComb, Christine A	S33 T18 R3 Village Of Westclay Lot 774	Un-Regulated Subd	One Lot	$50.00	$35.00	0.26%
17-09-33-01-03-035.000	McConnell, Barbara L	S33 T18 R3 Village Of Westclay Lot 810	Un-Regulated Subd	One Lot	$50.00	$35.00	0.26%
17-09-33-00-14-019.000	McConnell, Robert F	S33 T18 R3 Village Of Westclay 10003rd Lot 929	Un-Regulated Subd	One Lot	$50.00	$35.00	0.26%
17-13-04-00-00-067.000	McCullough, Thomas P & Michelle	S4 T17 R3 Crooked Stick Estates 4th Lot 74 1.50Ac	Un-Regulated Subd	1.03	$50.00	$35.00	0.26%
17-13-04-00-00-054.000	McDaniel, Gregory K & Karen R Campbell Jt	S4 T17 R3 Crooked Stick Estates 4th Lot 63 1.90Ac	Un-Regulated Subd	1.90	$50.00	$35.00	0.26%
17-09-33-00-14-021.000	McGowan, Barbara S	S33 T18 R3 Village Of Westclay 10003rd Lot 931	Un-Regulated Subd	One Lot	$50.00	$35.00	0.26%
17-09-33-00-07-008.000	McRoberts, Joshua S	S33 T18 R3 High Grove 1st Lot 8	Regulated Subd	One Lot	$50.00	$65.00	0.49%
17-09-33-00-13-006.000	Meyer, William M & Phyllis A	S33 T18 R3 Village Of Westclay 10004A Lot 879	Un-Regulated Subd	One Lot	$50.00	$35.00	0.26%
17-09-33-01-03-037.000	Mezo, Adam R & Kami A Guerrier jtrs	S33 T18 R3 Village Of Westclay Lot 812	Un-Regulated Subd	One Lot	$50.00	$35.00	0.26%
17-09-33-00-00-001.000	Midwest District Of Christian And Missionary	S33 T18 R3 14.14Ac	Residential/Ag	6.36	$50.00	$19.08	0.14%
17-09-33-00-16-017.000	Mikesell, David L & Kelly M	S33 T18 R3 Village Of Westclay 10004-B Lot 914	Un-Regulated Subd	One Lot	$50.00	$35.00	0.26%
17-09-33-00-10-005.000	Miller, Charles N & Patricia K Franks Miller	S33 T18 R3 Village Of Westclay 10011st Lot 830	Un-Regulated Subd	One Lot	$50.00	$35.00	0.26%
17-09-33-00-14-004.000	Miller, Jay C & Elizabeth M	S33 T18 R3 Village Of Westclay 10003rd Lot 859	Un-Regulated Subd	One Lot	$50.00	$35.00	0.26%
17-09-33-00-14-009.000	Mills, Ryan & Jeannette	S33 T18 R3 Village Of Westclay 10003rd Lot 864	Un-Regulated Subd	One Lot	$50.00	$35.00	0.26%
17-09-33-00-13-017.000	Mitchell, Thomas L & Gail D	S33 T18 R3 Village Of Westclay 10004A Lot 890	Un-Regulated Subd	One Lot	$50.00	$35.00	0.26%
17-09-33-00-16-002.000	Moll, Elsa	S33 T18 R3 Village Of Westclay 10004-B Lot 899	Un-Regulated Subd	One Lot	$50.00	$35.00	0.26%
17-09-33-00-15-017.000	Moon, Micheal D Jr	S33 T18 R3 Village Of Westclay 10002nd Lot 835	Un-Regulated Subd	One Lot	$50.00	$35.00	0.26%
17-09-33-00-14-016.000	Moore, Everett & Zandra	S33 T18 R3 Village Of Westclay 10003rd Lot 871	Un-Regulated Subd	One Lot	$50.00	$35.00	0.26%
17-09-33-00-14-010.000	Morgan, Jennifer L	S33 T18 R3 Village Of Westclay 10003rd Lot 865	Un-Regulated Subd	One Lot	$50.00	$35.00	0.26%
17-09-33-01-03-031.000	Morison, Rebecca & David Hilbert	S33 T18 R3 Village Of Westclay Lot 806	Un-Regulated Subd	One Lot	$50.00	$35.00	0.26%
17-09-33-00-11-015.000	Murthy, Suryavamshi N & Sowmya P	S33 T18 R3 High Grove 2nd Lot 25	Regulated Subd	One Lot	$50.00	$65.00	0.49%
17-09-33-00-13-018.000	Myers, Jeanne A & Ross	S33 T18 R3 Village Of Westclay 10004A Lot 891	Un-Regulated Subd	One Lot	$50.00	$35.00	0.26%
17-09-33-00-15-023.000	Nelson, Miles D & Carolina Pimentel Nelson	S33 T18 R3 Village Of Westclay 10002nd Lot 841	Un-Regulated Subd	One Lot	$50.00	$35.00	0.26%
17-09-33-00-13-030.000	Newman, Don M	S33 T18 R3 Village Of Westclay 10004A Lot 923	Un-Regulated Subd	One Lot	$50.00	$35.00	0.26%
17-09-33-00-15-022.000	OBrien, Patrick D & Lyn M	S33 T18 R3 Village Of Westclay 10002nd Lot 840	Un-Regulated Subd	One Lot	$50.00	$35.00	0.26%
17-09-33-00-14-015.000	Ogle, Gary & Candyce	S33 T18 R3 Village Of Westclay 10003rd Lot 870	Un-Regulated Subd	One Lot	$50.00	$35.00	0.26%
17-09-33-00-07-011.000	Olson, Jeffrey A & Karlon J	S33 T18 R3 High Grove 1st Lot 27	Regulated Subd	One Lot	$50.00	$65.00	0.49%
17-09-33-00-16-016.000	Osborne, Julianne G Rev Lvg Trust	S33 T18 R3 Village Of Westclay 10004-B Lot 913	Un-Regulated Subd	One Lot	$50.00	$35.00	0.26%
17-09-33-00-11-009.000	Osinski, Kenneth D & Denise C	S33 T18 R3 High Grove 2nd Lot 19	Regulated Subd	One Lot	$50.00	$65.00	0.49%
17-09-33-00-15-019.000	Palombi, David R & Sandra M	S33 T18 R3 Village Of Westclay 10002nd Lot 837	Un-Regulated Subd	One Lot	$50.00	$35.00	0.26%
17-09-33-00-17-012.000	Pasquesi, Robert Joseph II	S33 T18 R3 Towne Oak Estates At Carmel Lot 12	Regulated Subd	One Lot	$50.00	$65.00	0.49%
17-13-04-00-00-060.000	Peyton, Patricia L	S4 T17 R3 Crooked Stick Estates 4th Lot 68	Un-Regulated Subd	1.40	$50.00	$35.00	0.26%
17-09-33-00-14-017.000	Pletcher, Clinton R & Cheryl A	S33 T18 R3 Village Of Westclay 10003rd Lot 872	Un-Regulated Subd	One Lot	$50.00	$35.00	0.26%
17-09-33-00-00-001.003	Pond, Phyllis J Trust	S33 T18 R3 1.71Ac	Residential/Ag	1.71	$50.00	$15.00	0.11%
17-09-33-00-08-019.000	Post, Annette M Revocable Trust & James N	S33 T18 R3 Village Of Westclay Lot 767	Un-Regulated Subd	One Lot	$50.00	$35.00	0.26%
17-09-33-00-15-020.000	Procise, Matthew D & Terri P	S33 T18 R3 Village Of Westclay 10002nd Lot 838	Un-Regulated Subd	One Lot	$50.00	$35.00	0.26%
17-09-33-00-15-004.000	Qualls, Lauren S & Robert	S33 T18 R3 Village Of Westclay 10002nd Lot 817	Un-Regulated Subd	One Lot	$50.00	$35.00	0.26%
17-09-33-01-03-009.000	Rainwater, Joe K & Cheri L	S33 T18 R3 Village Of Westclay Lot 784	Un-Regulated Subd	One Lot	$50.00	$35.00	0.26%

Parcel	Owner	Desc	Rate	Ben	Current Asmt	Proposed Asmt	% of Total
17-09-33-00-16-007.000	Ray, Kent A & Sandra E	S33 T18 R3 Village Of Westclay 10004-B Lot 904	Un-Regulated Subd	One Lot	$50.00	$35.00	0.26%
17-09-33-00-11-011.000	Reahard, Richard & Rebecca	S33 T18 R3 High Grove 2nd Lot 21	Regulated Subd	One Lot	$50.00	$65.00	0.49%
17-09-33-00-14-025.000	Redlick, Michael & Danielle Justine Redlick	S33 T18 R3 Village Of Westclay 10003rd Lot 935	Un-Regulated Subd	One Lot	$50.00	$35.00	0.26%
17-09-33-00-11-008.000	Rexroth, Mark D & Cynthia A Nichols Jt/Rs	S33 T18 R3 High Grove 2nd Lot 18	Regulated Subd	One Lot	$50.00	$65.00	0.49%
17-09-33-00-09-008.000	Richardson, Derek & Leslie Bolinger jtrs	S33 T18 R3 Village Of Westclay Lot 749	Un-Regulated Subd	One Lot	$50.00	$35.00	0.26%
17-09-33-00-13-005.000	Richmond, Robert D & Paula	S33 T18 R3 Village Of Westclay 10004A Lot 878	Un-Regulated Subd	One Lot	$50.00	$35.00	0.26%
17-09-33-00-08-004.000	Rizk, Nader K & Salwa P	S33 T18 R3 Village Of Westclay Lot 724	Un-Regulated Subd	One Lot	$50.00	$35.00	0.26%
17-09-33-01-03-002.000	Roberge, Christopher S & Mary K	S33 T18 R3 Village Of Westclay Lot 777	Un-Regulated Subd	One Lot	$50.00	$35.00	0.26%
17-09-33-00-13-028.000	Roberts, Beverly A & Patricia A Broderick jtrs	S33 T18 R3 Village Of Westclay 10004A Lot 921	Un-Regulated Subd	One Lot	$50.00	$35.00	0.26%
17-09-33-00-08-013.000	Robinson, Brett D & Glenda K Byrd	S33 T18 R3 Village Of Westclay Lot 761	Un-Regulated Subd	One Lot	$50.00	$35.00	0.26%
17-09-33-00-14-022.000	Roesner, Michael P & Laura Conner Roesne	S33 T18 R3 Village Of Westclay 10003rd Lot 932	Un-Regulated Subd	One Lot	$50.00	$35.00	0.26%
17-09-33-01-03-005.000	Rogers, Gregory C & Kristin A	S33 T18 R3 Village Of Westclay Lot 780	Un-Regulated Subd	One Lot	$50.00	$35.00	0.26%
17-13-04-00-00-061.000	Rogers, Scott D & Abbie F	S4 T17 R3 Crooked Stick Estates 4th Lot 69 1.74Ac	Un-Regulated Subd	1.74	$50.00	$35.00	0.26%
17-09-33-00-08-022.000	Rose, Irwin R & Jill C	S33 T18 R3 Village Of Westclay Lot 770	Un-Regulated Subd	One Lot	$50.00	$35.00	0.26%
17-09-33-00-07-005.000	Roth, Andrew K & Barbara A Trustees of Anc	S33 T18 R3 High Grove 1st Lot 5	Regulated Subd	One Lot	$50.00	$65.00	0.49%
17-09-33-00-08-015.000	Russell, Glenn F & Sarah H	S33 T18 R3 Village Of Westclay Lot 763	Un-Regulated Subd	One Lot	$50.00	$35.00	0.26%
17-09-33-00-15-018.000	Salmon, Dudley F & Valerie J	S33 T18 R3 Village Of Westclay 10002nd Lot 836	Un-Regulated Subd	One Lot	$50.00	$35.00	0.26%
17-09-33-01-03-012.000	Salzmann, Peter & Julia	S33 T18 R3 Village Of Westclay Lot 787	Un-Regulated Subd	One Lot	$50.00	$35.00	0.26%
17-13-04-00-00-058.000	Sams, Howard W & Jennifer	S4 T17 R3 Crooked Stick Estates 4th Lot 66 1.50Ac	Un-Regulated Subd	1.50	$50.00	$35.00	0.26%
17-09-33-00-15-037.000	Sanfrey, Richard J & Laura M CoTrustees of	S33 T18 R3 Village Of Westclay 10002nd Lot 855	Un-Regulated Subd	One Lot	$50.00	$35.00	0.26%
17-09-33-00-11-005.000	Sankhavaram, Patanjali R & Jeevanashanka	S33 T18 R3 High Grove 2nd Lot 15	Regulated Subd	One Lot	$50.00	$65.00	0.49%
17-09-33-00-13-031.000	Savader, Scott J	S33 T18 R3 Village Of Westclay 10004A Lot 924	Un-Regulated Subd	One Lot	$50.00	$35.00	0.26%
17-09-33-01-03-010.000	Scheetz, Michael B & Melanie R	S33 T18 R3 Village Of Westclay Lot 785	Un-Regulated Subd	One Lot	$50.00	$35.00	0.26%
17-09-33-00-10-001.000	Sediq, Ajmal	S33 T18 R3 Village Of Westclay Lot 826	Un-Regulated Subd	One Lot	$50.00	$35.00	0.26%
17-09-33-00-11-006.000	Seele, Louis G & Jennifer B	S33 T18 R3 High Grove 2nd Lot 16	Regulated Subd	One Lot	$50.00	$65.00	0.49%
17-09-33-00-13-024.000	Seery, Susan Mary Trustee of Susan Mary S	S33 T18 R3 Village Of Westclay 10004A Lot 897	Un-Regulated Subd	One Lot	$50.00	$35.00	0.26%
17-09-33-00-14-007.000	Seketa, Gregory & Karen	S33 T18 R3 Village Of Westclay 10003rd Lot 862	Un-Regulated Subd	One Lot	$50.00	$35.00	0.26%
17-09-33-00-13-026.000	Selig, John L & Anita J	S33 T18 R3 Village Of Westclay 10004A Lot 919	Un-Regulated Subd	One Lot	$50.00	$35.00	0.26%
17-09-33-00-11-007.000	Shaffer, Robert J & Elaine M	S33 T18 R3 High Grove 2nd Lot 17	Regulated Subd	One Lot	$50.00	$65.00	0.49%
17-09-33-01-03-020.000	Shah, Syed & Rashida	S33 T18 R3 Village Of Westclay Lot 795	Un-Regulated Subd	One Lot	$50.00	$35.00	0.26%
17-09-33-00-11-002.000	Shamrock Builders Inc	S33 T18 R3 High Grove 2nd Lot 12	Regulated Subd	One Lot	$50.00	$65.00	0.49%
17-09-33-00-10-002.000	Shirley, Curtis E & Aimee L	S33 T18 R3 Village Of Westclay Lot 827	Un-Regulated Subd	One Lot	$50.00	$35.00	0.26%
17-09-33-00-09-010.000	Shoemaker, James A & Glenda M Trustees (	S33 T18 R3 Village Of Westclay Lot 751	Un-Regulated Subd	One Lot	$50.00	$35.00	0.26%
17-09-33-00-15-024.000	Smith, Melissa R	S33 T18 R3 Village Of Westclay 10002nd Lot 842	Un-Regulated Subd	One Lot	$50.00	$35.00	0.26%
17-09-33-00-14-020.000	Snead, Blair H & Helen N	S33 T18 R3 Village Of Westclay 10003rd Lot 930	Un-Regulated Subd	One Lot	$50.00	$35.00	0.26%
17-09-33-00-08-016.000	Snelling, Gregory S & Gretchen E	S33 T18 R3 Village Of Westclay Lot 764	Un-Regulated Subd	One Lot	$50.00	$35.00	0.26%
17-09-33-00-09-009.000	Snyder, James A & Grace E	S33 T18 R3 Village Of Westclay Lot 750	Un-Regulated Subd	One Lot	$50.00	$35.00	0.26%
17-09-33-00-15-015.000	Solito, Leo M & Maria N	S33 T18 R3 Village Of Westclay 10002nd Lot 833	Un-Regulated Subd	One Lot	$50.00	$35.00	0.26%
17-09-33-00-00-001.002	Spears, Michael W & Janet R	S33 T18 R3 0.54Ac	Residential/Ag	0.54	$50.00	$15.00	0.11%
17-09-33-01-03-023.000	Spersrud, Erik A	S33 T18 R3 Village Of Westclay Lot 798	Un-Regulated Subd	One Lot	$50.00	$35.00	0.26%
17-09-33-00-13-034.000	Spitael, Jan J & Alena Van Herreweghen	S33 T18 R3 Village Of Westclay 10004A Lot 927	Un-Regulated Subd	One Lot	$50.00	$35.00	0.26%
17-09-33-01-03-030.000	Stecher, Steven M	S33 T18 R3 Village Of Westclay Lot 805	Un-Regulated Subd	One Lot	$50.00	$35.00	0.26%
17-09-33-01-03-017.000	Stevens, Larry H & Jilaine K	S33 T18 R3 Village Of Westclay Lot 792	Un-Regulated Subd	One Lot	$50.00	$35.00	0.26%
17-09-33-00-00-003.000	Stout, Michael G & Shelley L	S33 T18 R3 14.32Ac	Residential/Ag	14.32	$71.60	$42.96	0.32%
17-09-33-00-14-003.000	Streitenberger, Deron & Jennifer	S33 T18 R3 Village Of Westclay 10003rd Lot 858	Un-Regulated Subd	One Lot	$50.00	$35.00	0.26%
17-09-33-00-13-020.000	Sturges, Theodore J	S33 T18 R3 Village Of Westclay 10004A Lot 893	Un-Regulated Subd	One Lot	$50.00	$35.00	0.26%
17-09-33-01-03-003.000	Sullivan, Kevin M & Joanna E	S33 T18 R3 Village Of Westclay Lot 778	Un-Regulated Subd	One Lot	$50.00	$35.00	0.26%
17-13-04-00-00-064.000	Tavel, Goldie K Trust	S4 T17 R3 Crooked Stick Estates 4th Lot 71	Un-Regulated Subd	0.56	$50.00	$35.00	0.26%
17-09-33-00-15-030.000	Temple, David Alan & Victoria Joan Schneide	S33 T18 R3 Village Of Westclay 10002nd Lot 848	Un-Regulated Subd	One Lot	$50.00	$35.00	0.26%
17-09-33-00-08-025.000	Terry, Stephen W & Sharon T	S33 T18 R3 Village Of Westclay Lot 773	Un-Regulated Subd	One Lot	$50.00	$35.00	0.26%
17-09-33-00-13-019.000	Thorne, Judith Ann Trustee of Judith Ann Th	S33 T18 R3 Village Of Westclay 10004A Lot 892	Un-Regulated Subd	One Lot	$50.00	$35.00	0.26%
17-09-33-00-13-001.000	Timberstone Development LLC	S33 T18 R3 Village Of Westclay 10004A Lot 874	Un-Regulated Subd	One Lot	$50.00	$35.00	0.26%
17-09-33-00-13-035.000	Timberstone Development LLC	S33 T18 R3 Village Of Westclay 10004A Lot 928	Un-Regulated Subd	One Lot	$50.00	$35.00	0.26%

Parcel	Owner	Desc	Rate	Ben	Current Asmt	Proposed Asmt	% of Total
17-09-33-00-16-008.000	Timberstone Development LLC	S33 T18 R3 Village Of Westclay 10004-B Lot 905	Un-Regulated Subd	One Lot	$50.00	$35.00	0.26%
17-09-33-00-16-009.000	Timberstone Development LLC	S33 T18 R3 Village Of Westclay 10004-B Lot 906	Un-Regulated Subd	One Lot	$50.00	$35.00	0.26%
17-09-33-00-16-010.000	Timberstone Development LLC	S33 T18 R3 Village Of Westclay 10004-B Lot 907	Un-Regulated Subd	One Lot	$50.00	$35.00	0.26%
17-09-33-00-17-001.000	Towne East Development LLC	S33 T18 R3 Towne Oak Estates At Carmel Lot 1	Regulated Subd	One Lot	$50.00	$65.00	0.49%
17-09-33-00-17-001.001	Towne East Development LLC	S33 T18 R3 Towne Oak Estates At Carmel Blk A	Regulated Subd	0.07	$50.00	$65.00	0.49%
17-09-33-00-17-002.000	Towne East Development LLC	S33 T18 R3 Towne Oak Estates At Carmel Lot 2 1.32Ac	Regulated Subd	One Lot	$50.00	$65.00	0.49%
17-09-33-00-17-003.000	Towne East Development LLC	S33 T18 R3 Towne Oak Estates At Carmel Lot 3	Regulated Subd	One Lot	$50.00	$65.00	0.49%
17-09-33-00-17-004.000	Towne East Development LLC	S33 T18 R3 Towne Oak Estates At Carmel Lot 4	Regulated Subd	One Lot	$50.00	$65.00	0.49%
17-09-33-00-17-005.000	Towne East Development LLC	S33 T18 R3 Towne Oak Estates At Carmel Lot 5	Regulated Subd	One Lot	$50.00	$65.00	0.49%
17-09-33-00-17-006.000	Towne East Development LLC	S33 T18 R3 Towne Oak Estates At Carmel Lot 6	Regulated Subd	One Lot	$50.00	$65.00	0.49%
17-09-33-00-17-007.000	Towne East Development LLC	S33 T18 R3 Towne Oak Estates At Carmel Lot 7	Regulated Subd	One Lot	$50.00	$65.00	0.49%
17-09-33-00-17-008.000	Towne East Development LLC	S33 T18 R3 Towne Oak Estates At Carmel Lot 8	Regulated Subd	One Lot	$50.00	$65.00	0.49%
17-09-33-00-17-009.000	Towne East Development LLC	S33 T18 R3 Towne Oak Estates At Carmel Lot 9	Regulated Subd	One Lot	$50.00	$65.00	0.49%
17-09-33-00-17-010.000	Towne East Development LLC	S33 T18 R3 Towne Oak Estates At Carmel Lot 10	Regulated Subd	One Lot	$50.00	$65.00	0.49%
17-09-33-00-17-011.000	Towne East Development LLC	S33 T18 R3 Towne Oak Estates At Carmel Lot 11	Regulated Subd	One Lot	$50.00	$65.00	0.49%
17-09-33-00-17-013.000	Towne East Development LLC	S33 T18 R3 Towne Oak Estates At Carmel Lot 13	Regulated Subd	One Lot	$50.00	$65.00	0.49%
17-09-33-00-17-014.000	Towne East Development LLC	S33 T18 R3 Towne Oak Estates At Carmel Lot 14A 1.13Ac	Regulated Subd	One Lot	$50.00	$65.00	0.49%
17-09-33-00-17-017.000	Towne East Development LLC	S33 T18 R3 Towne Oak Estates At Carmel 2.54Ac	Regulated Subd	2.54	$50.00	$65.00	0.49%
17-09-33-00-14-008.000	Trigg, D J & Sharron L	S33 T18 R3 Village Of Westclay 10003rd Lot 863	Un-Regulated Subd	One Lot	$50.00	$35.00	0.26%
17-09-33-01-03-032.000	Trivedi, Sean M, Michele F Trustee of Sean I	S33 T18 R3 Village Of Westclay Lot 807	Un-Regulated Subd	One Lot	$50.00	$35.00	0.26%
17-09-33-00-13-015.000	Turnbull, William E & Sandra M	S33 T18 R3 Village Of Westclay 10004A Lot 888	Un-Regulated Subd	One Lot	$50.00	$35.00	0.26%
17-09-33-00-16-006.000	Vandroff, Eileen Kay Living Trust	S33 T18 R3 Village Of Westclay 10004-B Lot 903	Un-Regulated Subd	One Lot	$50.00	$35.00	0.26%
17-09-33-00-11-014.000	Vannoy, Kevin A & Elizabeth C	S33 T18 R3 High Grove 2nd Lot 24	Regulated Subd	One Lot	$50.00	$65.00	0.49%
17-09-33-01-03-008.000	Vierhile, Charleen O Brien	S33 T18 R3 Village Of Westclay Lot 783	Un-Regulated Subd	One Lot	$50.00	$35.00	0.26%
17-09-33-00-13-009.000	Vincent, John & Catherine	S33 T18 R3 Village Of Westclay 10004A Lot 882	Un-Regulated Subd	One Lot	$50.00	$35.00	0.26%
17-09-33-00-13-002.000	Wacker, Robert S & Debra L	S33 T18 R3 Village Of Westclay 10004A Lot 875	Un-Regulated Subd	One Lot	$50.00	$35.00	0.26%
17-09-33-00-16-013.000	Walker, George L & Sharon J	S33 T18 R3 Village Of Westclay 10004-B Lot 910	Un-Regulated Subd	One Lot	$50.00	$35.00	0.26%
17-09-33-01-03-021.000	Wall, Jo J	S33 T18 R3 Village Of Westclay Lot 796	Un-Regulated Subd	One Lot	$50.00	$35.00	0.26%
17-09-33-00-08-011.000	Walsh, Terence A & Debra S	S33 T18 R3 Village Of Westclay Lot 759	Un-Regulated Subd	One Lot	$50.00	$35.00	0.26%
17-09-33-00-09-007.000	Wareham, John & Val Wareham Family Trus	S33 T18 R3 Village Of Westclay Lot 748	Un-Regulated Subd	One Lot	$50.00	$35.00	0.26%
17-09-33-00-15-021.000	Warnock, Loyd Alderman & Candice Laureer	S33 T18 R3 Village Of Westclay 10002nd Lot 839	Un-Regulated Subd	One Lot	$50.00	$35.00	0.26%
17-09-33-00-07-003.000	Waterman, Timothy J & Mary Ann	S33 T18 R3 High Grove 1st Lot 3	Regulated Subd	One Lot	$50.00	$65.00	0.49%
17-09-33-00-15-034.000	Watson, Richard O & Marjorie F	S33 T18 R3 Village Of Westclay 10002nd Lot 852	Un-Regulated Subd	One Lot	$50.00	$35.00	0.26%
17-09-33-00-07-007.000	Waugh, Craig L & Valerie J Vezey Jt/Rs	S33 T18 R3 High Grove 1st Lot 7	Regulated Subd	One Lot	$50.00	$65.00	0.49%
17-09-33-00-14-011.000	Webster, Brian A & Courtney L	S33 T18 R3 Village Of Westclay 10003rd Lot 866	Un-Regulated Subd	One Lot	$50.00	$35.00	0.26%
17-09-33-01-03-006.000	Wede, Robert A & Tammy H	S33 T18 R3 Village Of Westclay Lot 781	Un-Regulated Subd	One Lot	$50.00	$35.00	0.26%
17-09-33-00-15-029.000	Weisgerber, Jeffrey L & Beth Ann	S33 T18 R3 Village Of Westclay 10002nd Lot 847	Un-Regulated Subd	One Lot	$50.00	$35.00	0.26%
17-09-33-01-03-038.000	Wichern, Dennis A & Patricia A McGarry Jt/R	S33 T18 R3 Village Of Westclay Lot 813	Un-Regulated Subd	One Lot	$50.00	$35.00	0.26%
17-09-33-00-15-014.000	Williams, Mark A	S33 T18 R3 Village Of Westclay 10002nd Lot 832	Un-Regulated Subd	One Lot	$50.00	$35.00	0.26%
17-09-33-01-03-014.000	Williams, William D II & Pamela C	S33 T18 R3 Village Of Westclay Lot 789	Un-Regulated Subd	One Lot	$50.00	$35.00	0.26%
17-09-33-00-14-024.000	Woodall, Dale A & Brunnhilde X	S33 T18 R3 Village Of Westclay 10003rd Lot 934	Un-Regulated Subd	One Lot	$50.00	$35.00	0.26%
17-09-33-00-15-002.000	Wortman, John T & Sandy J Porter	S33 T18 R3 Village Of Westclay 10002nd Lot 815	Un-Regulated Subd	One Lot	$50.00	$35.00	0.26%
17-09-33-00-08-006.000	Yoerger, William F & Peggy S	S33 T18 R3 Village Of Westclay Lot 726	Un-Regulated Subd	One Lot	$50.00	$35.00	0.26%
17-09-33-00-13-013.000	Young, Jeanetta M Revocable Trust	S33 T18 R3 Village Of Westclay 10004A Lot 886	Un-Regulated Subd	One Lot	$50.00	$35.00	0.26%
17-09-33-00-07-009.000	Zhu, Chengzhi & Najia Jin	S33 T18 R3 High Grove 1st Lot 9	Regulated Subd	One Lot	$50.00	$65.00	0.49%
17-09-33-00-15-031.000	Zoccola, Boyd R	S33 T18 R3 Village Of Westclay 10002nd Lot 849	Un-Regulated Subd	One Lot	$50.00	$35.00	0.26%
17-09-33-01-03-001.000	Zortman, Daniel P & Elizabeth M	S33 T18 R3 Village Of Westclay Lot 776	Un-Regulated Subd	One Lot	$50.00	$35.00	0.26%
Parcels: 305				199.44	$16,257.80	$13,220.50	100.0%
				252 lots			

PROPOSED WILLIAMS CREEK SHED #315
Clay Creek #318 Arm

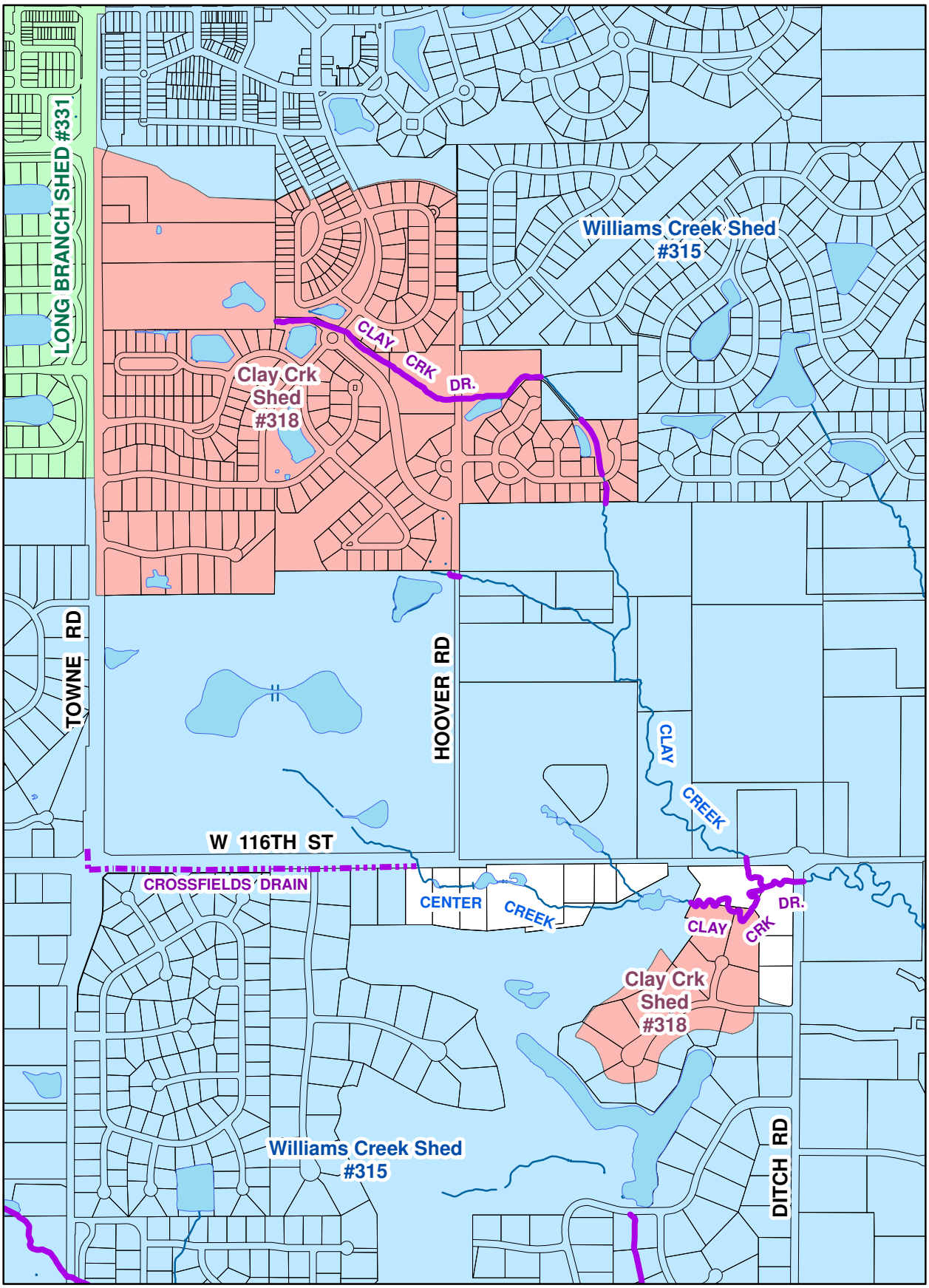

N
No Scale
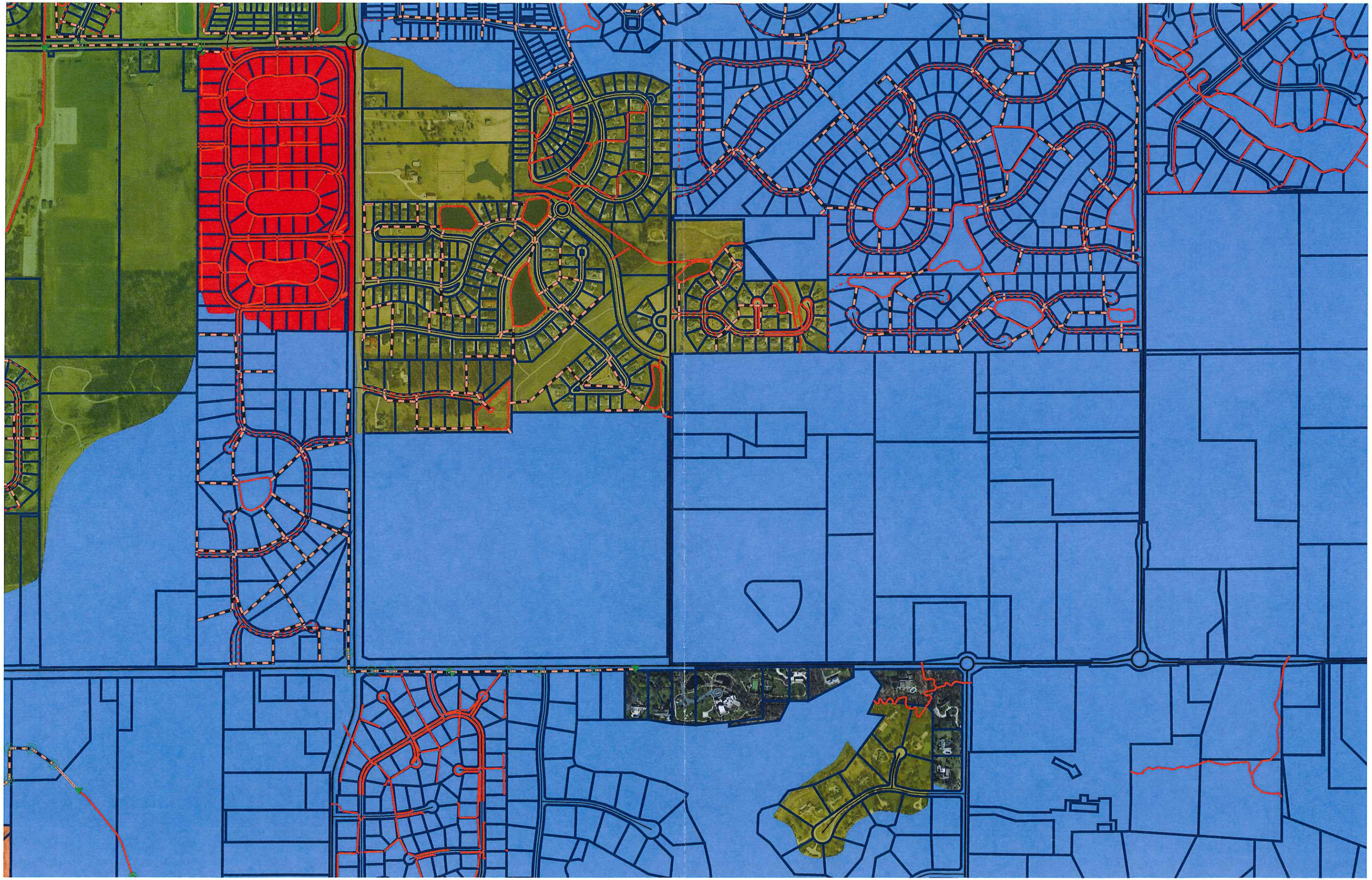
Printing Date: 10/23/2013
Prepared By: Darren Wilson, GISP
Hamilton County Surveyor's Office
One Hamilton County Square, Ste 188
Noblesville, IN 46060
317-776-8495