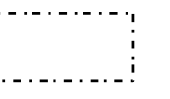




Indianapolis, IN Urbanized Area Storm Water Entities as Defined by the 2000 Census

2000 Census Urbanized Areas

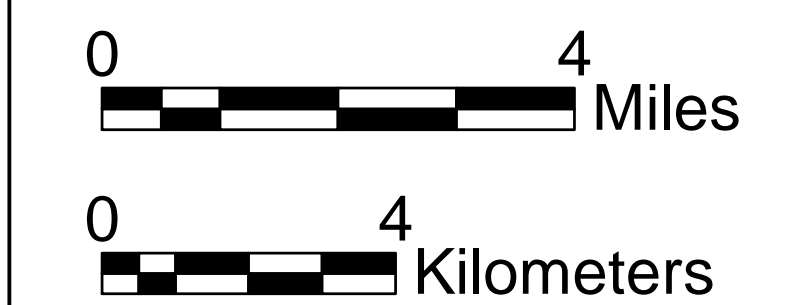
-  Indianapolis, IN
-  Anderson, IN

-  Municipal Boundaries
-  County Boundaries
-  Major Waterbodies

SOURCE:
US Census Bureau TIGER data, 2000 Census

PROJECTION:
State Plane Coordinate System - Indiana East
Horizontal datum - NAD83

MAP DESIGN:
October 30, 2002



Numbered Municipalities in Marion County

- 1 - Williams Creek
- 2 - Meridian Hills
- 3 - North Crows Nest
- 4 - Crows Nest
- 5 - Rocky Ripple
- 6 - Wynnedale
- 7 - Spring Hill
- 8 - Warren Park
- 9 - Homecroft
- 10 - Southport

