HAMILTON COUNTY ALTERNATIVE TRANSPORTATION SYSTEM PLAN

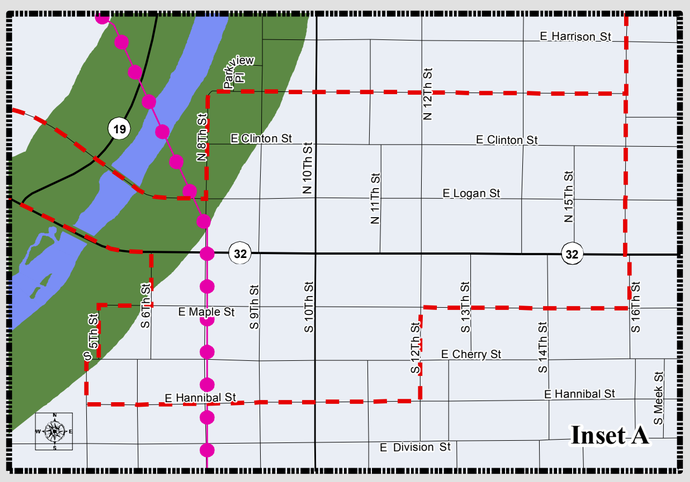

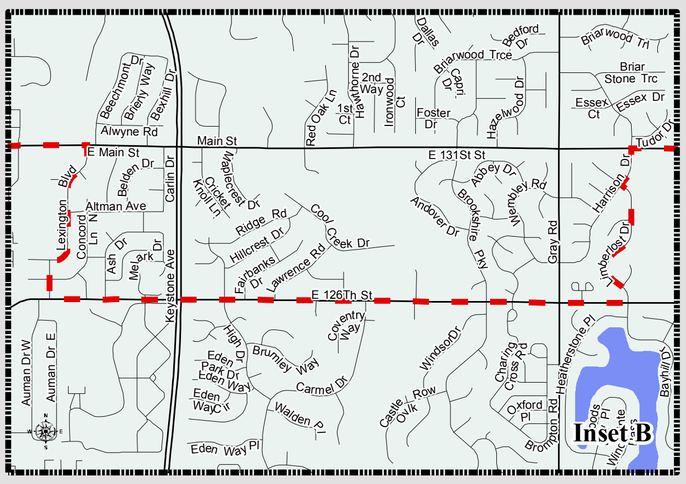

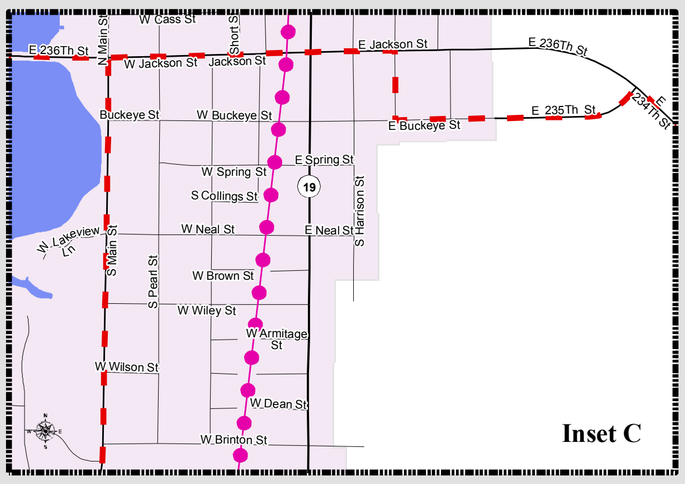

Legend

- Separated Parallel Multi-Use Paths
- Shared Roadway Paths
- Separated Paths
- White River Buffer

N W E S

MAP PREPARED BY
HAMILTON COUNTY PLAN COMMISSION G.I.S.
HAMILTON COUNTY GOVERNMENT & JUDICIAL CENTER
ONE HAMILTON COUNTY SQUARE SUITE 306
NOBLESVILLE INDIANA 46060

HAMILTON COUNTY PLAN COMMISSION
APPROVED: 10-03-95
DOCKET NUMBER: PC-O.A.-0008-10-95

HAMILTON COUNTY COMMISSIONERS
APPROVED: 11-13-95
ORDINANCE: # 10-23-95A

The information shown on this map has been acquired from various departments within Hamilton County, and is believed to be the most accurate data at the time of plotting. It is continually updated as new and more accurate information is received, but is not warranted by the County as being without error.