

*Kenton C. Ward, CFM*  
*Surveyor of Hamilton County*  
*Phone (317) 776-8495*  
*Fax (317) 776-9628*

*Suite 188*  
*One Hamilton County Square*  
*Noblesville, Indiana 46060-2230*

October 4, 2021

To: Hamilton County Drainage Board

Re: Little Cicero Creek Drain, 266th Street Extension

Attached is a drain map, drainage shed map and schedule of assessments for the extension of the Little Cicero Creek Drain. This proposed drain is located in Jackson Township.

I have made a personal inspection of the land described below. Upon doing so, I believe that the drain is practicable, will improve the public health, benefit a public highway and be of public utility and that the costs, damages and expenses of the proposed drain will probably be less than the benefits accruing to the owners of land likely to be benefited. The drain will consist of the following:

Open Ditch      35 ft.

The total length of the drain will be 35 feet.

The extension will begin at the existing north right of way line of 266th Street and extend across to the south right of way line of 266th Street.

The current rates for the Little Cicero Creek Drain are \$10.00 per acre for roads. The annual maintenance collection for this extension will be \$6.00.

The nature of maintenance work required is as follows:


1. Bank erosion protection and/or seeding as might be required;
2. Removal of debris and/or blockages from existing open drain;
3. Removal of beaver dams;
4. Any other repairs necessary to restore proper flow to the open ditch.

The frequency with which maintenance work should be performed is annually as required by the condition of the drain.

The easements for the drain should be set at 75' from top of bank as set out in IC 36-9-27-33.

I recommend that the Board set a hearing for this proposal for November 22, 2021.

Sincerely,

A handwritten signature in black ink, appearing to read "K. C. Ward", written over the word "Sincerely,".

Kenton C. Ward, CFM  
Hamilton County Surveyor

KCW/pll

**Little Cicero Creek #356**

266th Street Extension

\*No cost for extension. Adding footage only.

Will add 0.60 acres to the existing maintenance assessment for the 35' of open ditch.

Hearing: 11/22/21

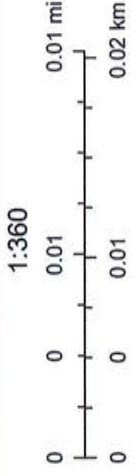
Parcel	Owner	Description	Benefit	RecAsmt *	MntAsmt Increase	% of Total
99-99-99-99-99-999.001	Hamilton Co. Highway Dept.	S14&23 T20 R4 266th St	0.60		\$6.00	100.00

# Little Cicero Creek, 266th Street Extension



October 4, 2021

- Address Points
- ▣ Drains Under Construction
- ▣ Regulated Subdivision Boundary
- Subdivision Drain Drainage Pool
- Subdivision Drain Watenway
- Subdivision Regulated Drains
- CLOSED DRAIN
- SSD
- MUNICIPAL DRAIN
- OPEN DRAIN

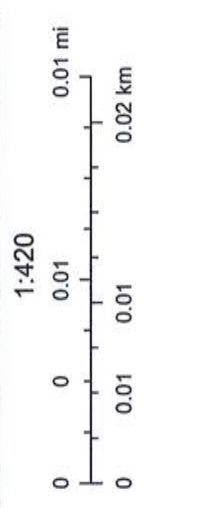


# Little Cicero Creek, 266th Street Extension



October 4, 2021

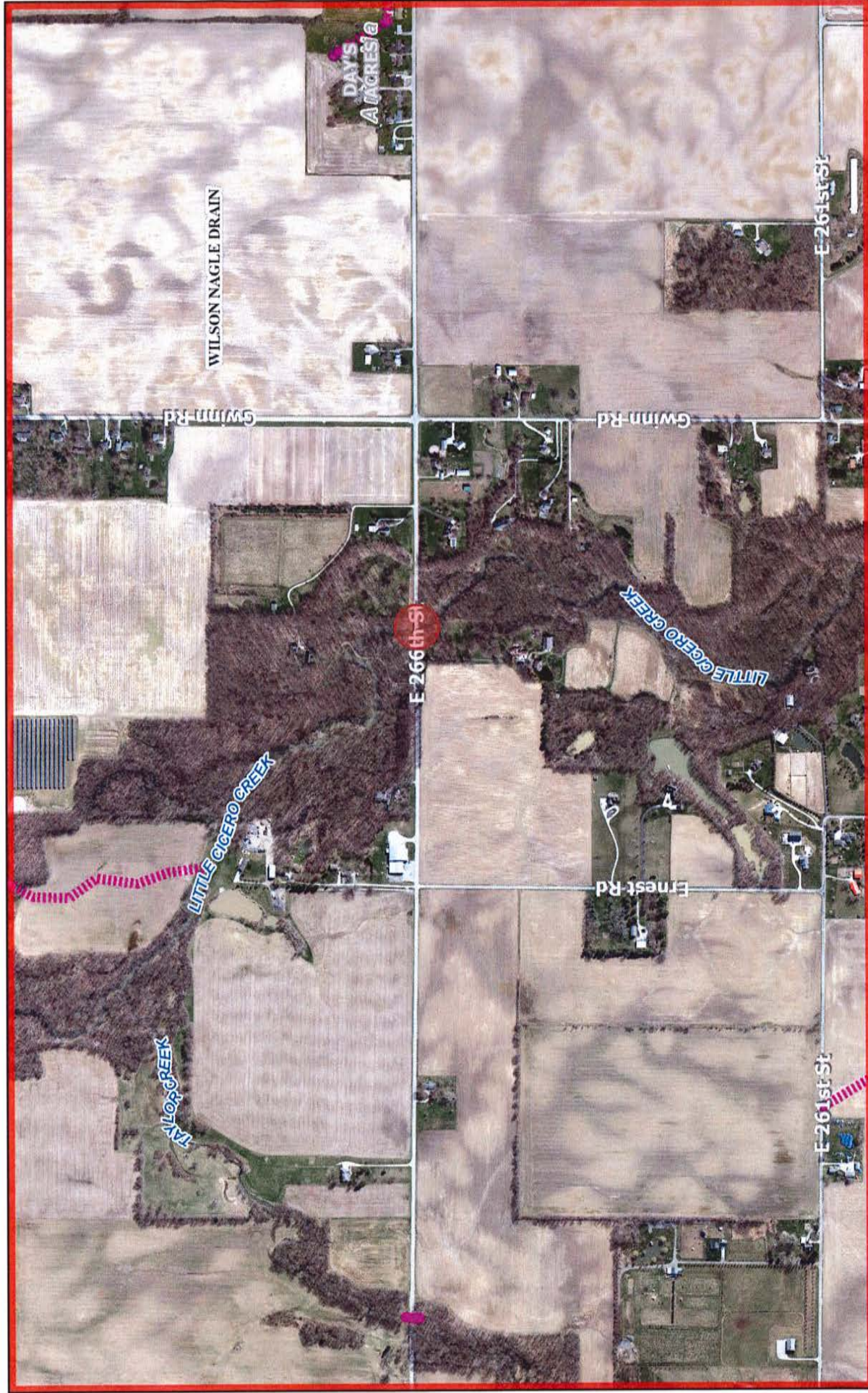
- Address Points
- ▣ Drains Under Construction
- ▣ Regulated Subdivision Boundary
- Subdivision Drain Drainage Pool
- Subdivision Drain Watenway
- Subdivision Regulated Drains
- Closed Drain
- SSD
- Municipal Drain
- Open Drain



Hamilton County compiled this map. Although strict accuracy standards have been employed, Hamilton County does not warrant or guarantee the accuracy of the information contained herein and disclaims any and all liability resulting from any error or omission.

Author: Hamilton County

# Little Cicero Creek, 266th Street Extension



October 4, 2021

-  Drains Under Construction
-  Subdivision Drain Waterway
-  Subdivision Regulated Drains
-  Subdivision Drainage Pool
-  Regulated Subdivision Boundary
-  Municipal Drain
-  Open Drain
-  Closed Drain
-  SSD

1:10,800

