

*Kenton C. Ward, CFM*  
*Surveyor of Hamilton County*  
*Phone (317) 776-8495*  
*Fax (317) 776-9628*

*Suite 188*  
*One Hamilton County Square*  
*Noblesville, Indiana 46060-2230*

October 4, 2021

To: Hamilton County Drainage Board

Re: Little Cicero Creek Drain, Albright Road Extension

Attached is a drain map, drainage shed map and schedule of assessments for the extension of the Little Cicero Creek Drain. This proposed drain is located in Jackson Township.

I have made a personal inspection of the land described below. Upon doing so, I believe that the drain is practicable, will improve the public health, benefit a public highway and be of public utility and that the costs, damages and expenses of the proposed drain will probably be less than the benefits accruing to the owners of land likely to be benefited. The drain will consist of the following:

Open Ditch      33 ft.

The total length of the drain will be 33 feet.

The extension will begin at the existing west right of way line of Albright Road and extend across to the east right of way line of Albright Road.

The current rates for the Little Cicero Creek Drain are \$10.00 per acre for roads. The annual maintenance collection for this extension will be \$12.00.

The nature of maintenance work required is as follows:


1. Bank erosion protection and/or seeding as might be required;
2. Removal of debris and/or blockages from existing open drain;
3. Removal of beaver dams;
4. Any other repairs necessary to restore proper flow to the open ditch.

The frequency with which maintenance work should be performed is annually as required by the condition of the drain.

The easements for the drain should be set at 75' from top of bank as set out in IC 36-9-27-33.

I recommend that the Board set a hearing for this proposal for November 22, 2021.

Sincerely,



Kenton C. Ward, CFM  
Hamilton County Surveyor

KCW/pll

**Little Cicero Creek #356**

Albright Road Extension

\*No cost for extension. Adding footage only.

Will add 1.2 acres to the existing maintenance assessment for the 33' of open ditch.

Hearing: 11/22/21

Parcel	Owner	Description	Benefit	RecAsmt	MntAsmt	% of
99-99-99-99-99-999.001	Hamilton Co. Highway Dept.	S4 T20 R4 Albright Rd	1.20	*	Increase \$12.00	Total 100.00

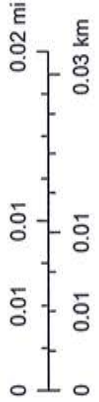
# Little Cicero Creek, Albright Road Extension



October 4, 2021

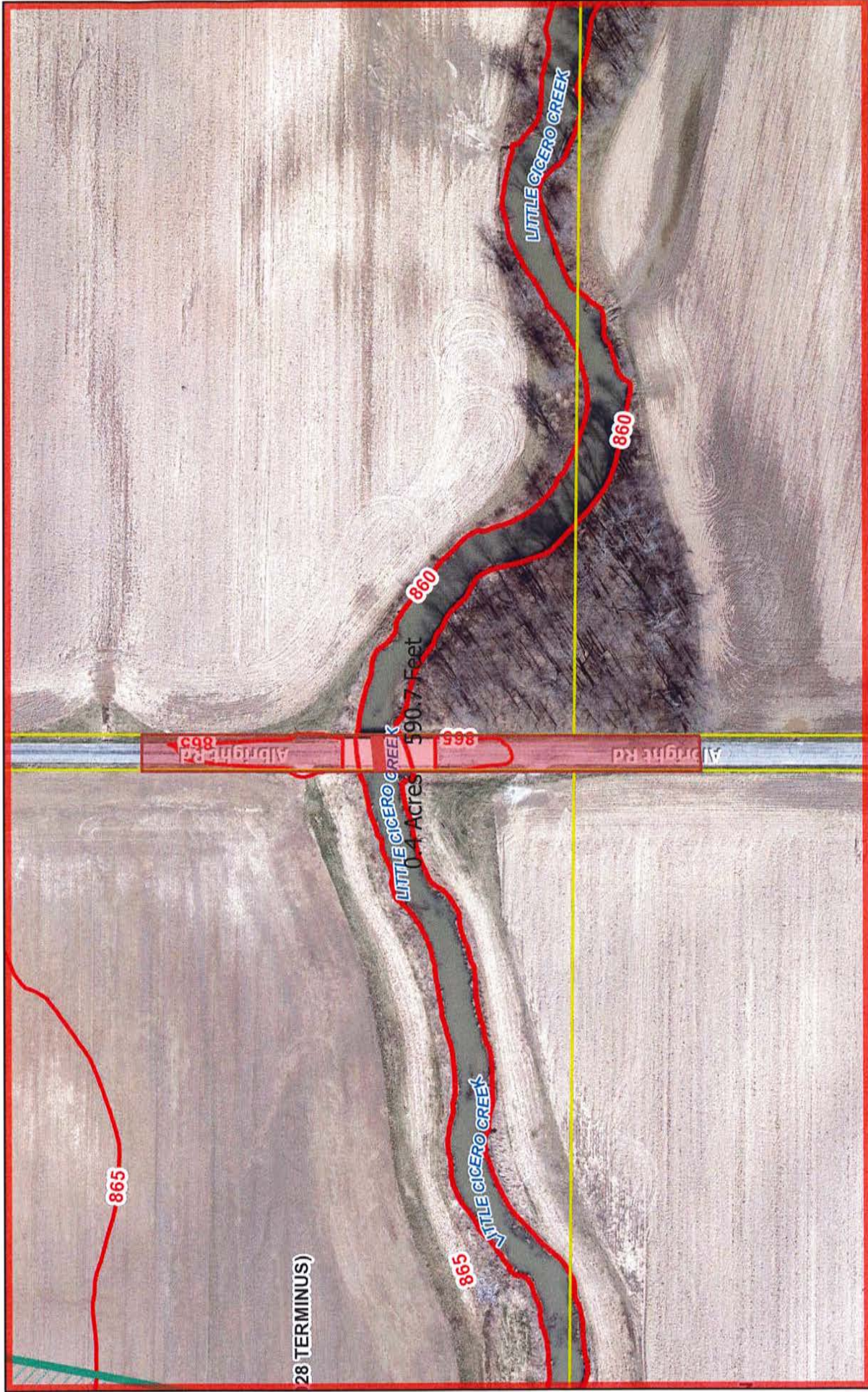
- Address Points
- ▣ Drains Under Construction
- ▭ Regulated Subdivision Boundary
- Subdivision Drain
- ▭ Subdivision Drainage Pool
- ▭ Subdivision Regulated Drains
- ▭ OPEN DRAIN
- ▭ Subdivision Drain Waterway
- ▭ CLOSED DRAIN
- ▭ SSD
- ▭ MUNICIPAL DRAIN

1:720



Hamilton County compiled this map. Although strict accuracy standards have been employed, Hamilton County does not warrant or guarantee the accuracy of the information contained herein and disclaims any and all liability resulting from any error or omission.  
 Author: Hamilton County

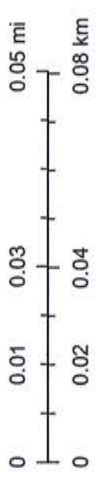
# Little Cicero Creek, Albright Road Extension



October 4, 2021

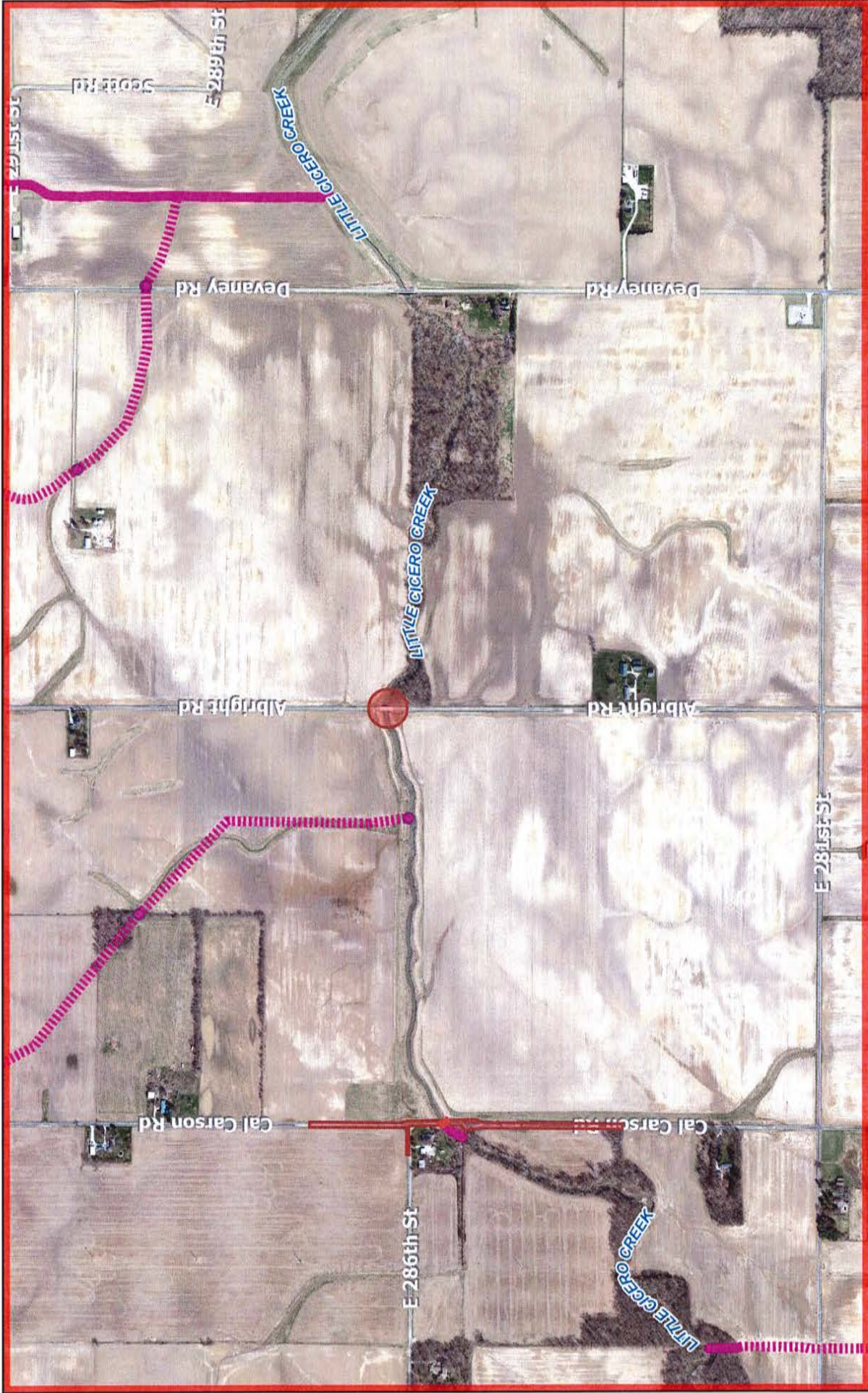
- Address Points
- Drains Under Construction
- Regulated Subdivision Boundary
- Subdivision Sheds
- Sheds
- Subdivision Drain Waterway
- Subdivision Regulated Drains
- Subdivision Drain Drainage Pool
- MUNICIPAL DRAIN
- OPEN DRAIN
- CLOSED DRAIN
- SSD

1:1,560



Hamilton County compiled this map. Although strict accuracy standards have been employed, Hamilton County does not warrant or guarantee the accuracy of the information contained herein and disclaims any and all liability resulting from any error or omission.  
 Author: Hamilton County

# Little Cicero Creek, Albright Road Extension



October 4, 2021

- ▨ Drains Under Construction
- ▬ Regulated Subdivision Boundary
- ▬ Subdivision Drainage Pool
- ▬ Subdivision Drain Waterway
- ▬ Subdivision Regulated Drains
- ▬ CLOSED DRAIN
- ▬ MUNICIPAL DRAIN
- ▬ OPEN DRAIN
- ▬ SSD

1:10,800

