

Kenton C. Ward, CFM
Surveyor of Hamilton County
Phone (317) 776-8495
Fax (317) 776-9628

Suite 188
One Hamilton County Square
Noblesville, Indiana 46060-2230

October 4, 2021

To: Hamilton County Drainage Board

Re: Little Cicero Creek Drain, DeVaney Road Extension

Attached is a drain map, drainage shed map and schedule of assessments for the extension of the Little Cicero Creek Drain. This proposed drain is located in Jackson Township.

I have made a personal inspection of the land described below. Upon doing so, I believe that the drain is practicable, will improve the public health, benefit a public highway and be of public utility and that the costs, damages and expenses of the proposed drain will probably be less than the benefits accruing to the owners of land likely to be benefited. The drain will consist of the following:

Open Ditch 37 ft.

The total length of the drain will be 37 feet.

The extension will begin at the existing west right of way line of DeVaney Road and extend across to the east right of way line of DeVaney Road.

The current rates for the Little Cicero Creek Drain are \$10.00 per acre for roads. The annual maintenance collection for this extension will be \$18.00.

The nature of maintenance work required is as follows:


1. Bank erosion protection and/or seeding as might be required;
2. Removal of debris and/or blockages from existing open drain;
3. Removal of beaver dams;
4. Any other repairs necessary to restore proper flow to the open ditch.

The frequency with which maintenance work should be performed is annually as required by the condition of the drain.

The easements for the drain should be set at 75' from top of bank as set out in IC 36-9-27-33.

I recommend that the Board set a hearing for this proposal for November 22, 2021.

Sincerely,



Kerton C. Ward, CEM
Hamilton County Surveyor

KCW/pll

Little Cicero Creek #356

DeVaney Road Extension

*No cost for extension. Adding footage only.

Will add 1.8 acres to the existing maintenance assessment for the 37' of open ditch.

Hearing: 11/22/21

Parcel	Owner	Description	Benefit	RecAsmt	MntAsmt	% of
99-99-99-99-99-999.001	Hamilton Co. Highway Dept.	S3&4 T20 R4 DeVaney Rd	1.80	*	Increase \$18.00	Total 100.00

Little Cicero Creek, DeVaney Road Extension



October 4, 2021

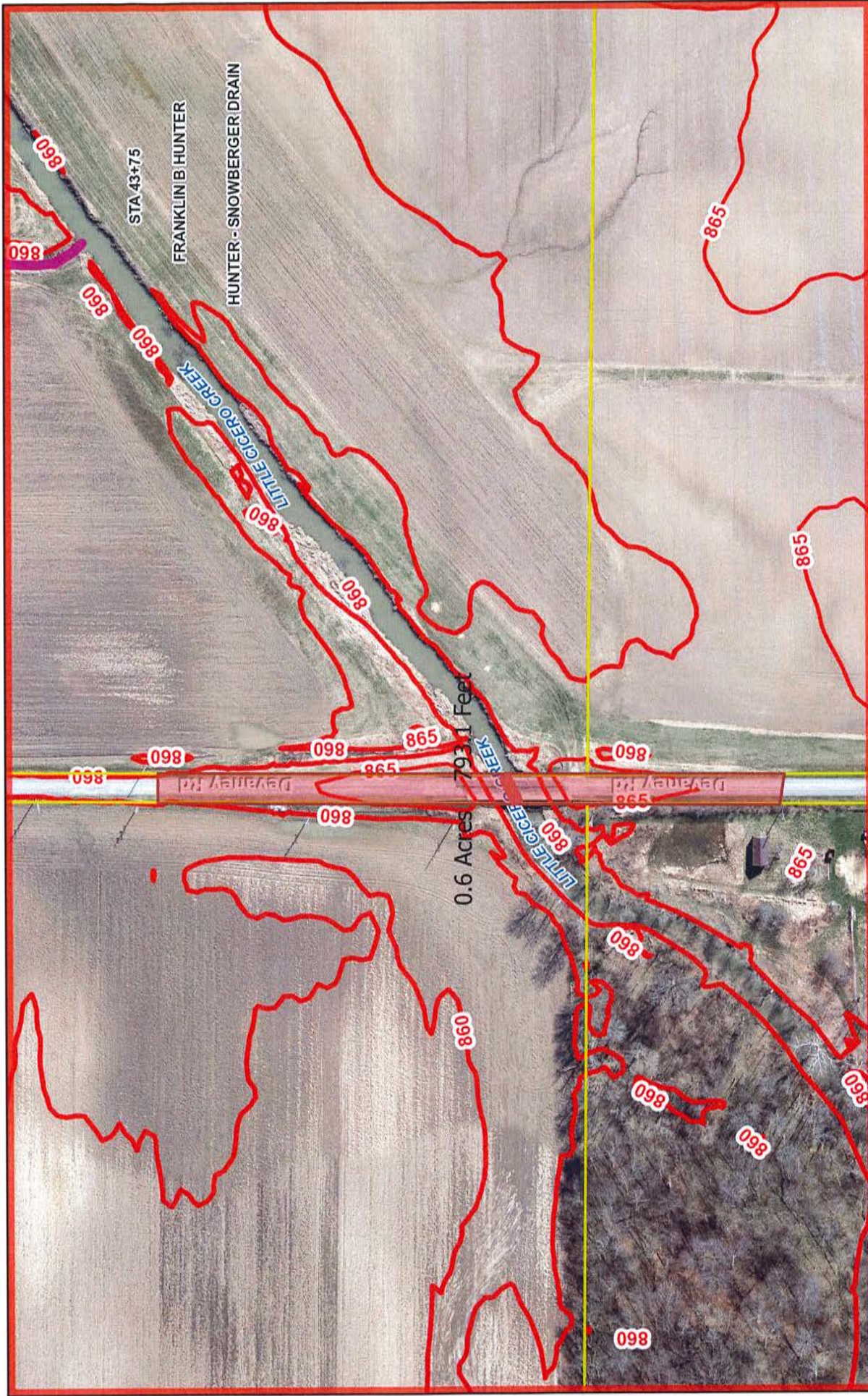
1:420

0 0.01 0.01 mi
0 0.01 0.01 0.02 km

- Address Points
- Subdivision Drain Drainage Pool
- Subdivision Regulated Drains
- OPEN DRAIN
- Drains Under Construction
- Subdivision Drain Waterway
- CLOSED DRAIN
- SSD
- Regulated Subdivision Boundary
- MUNICIPAL DRAIN

Author: Hamilton County
Hamilton County does not warrant or guarantee the accuracy of the information contained herein and disclaims any and all liability resulting from any error or omission.

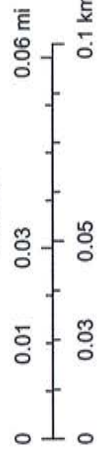
Little Cicero Creek, DeVaney Road Extension



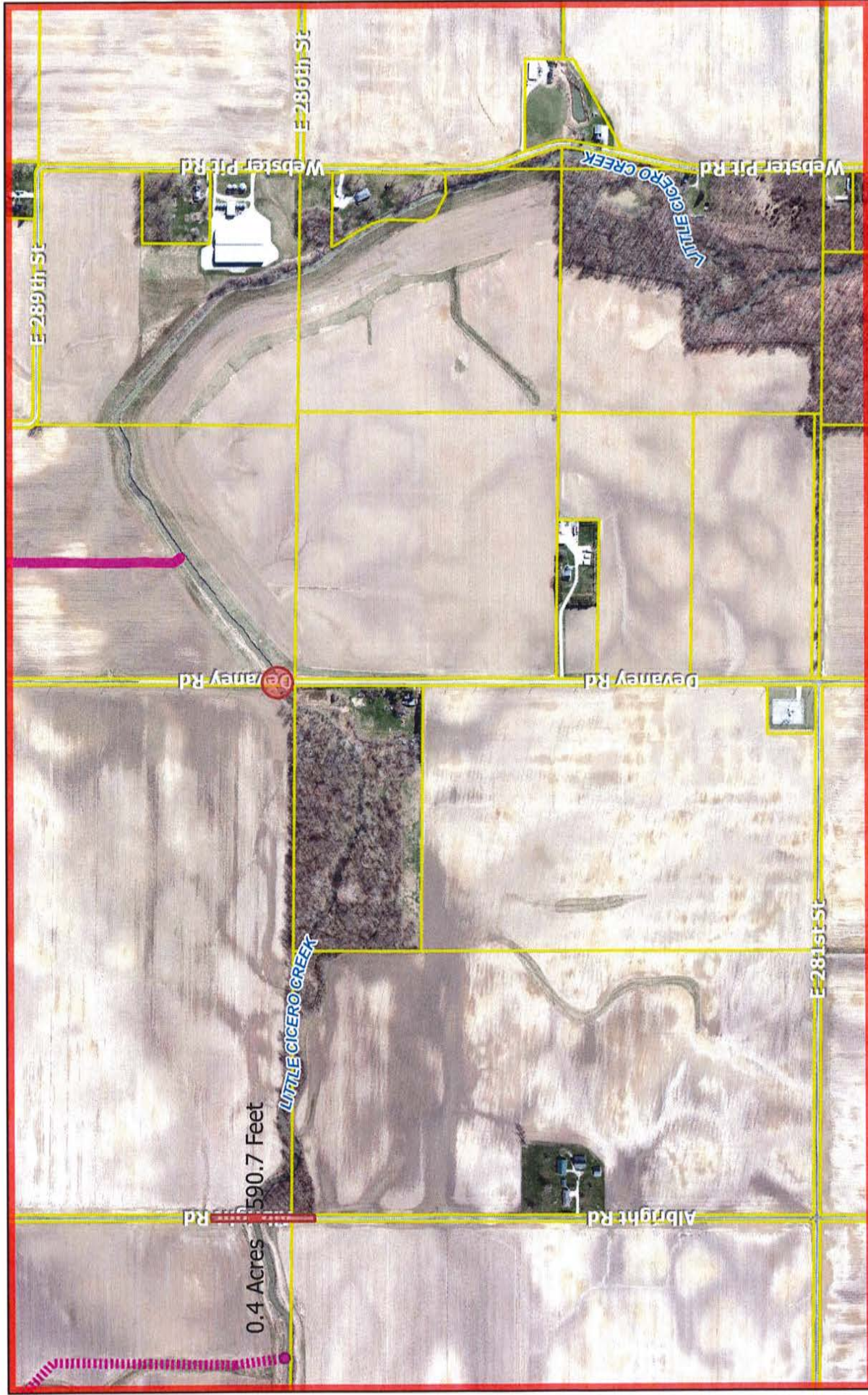
October 4, 2021

- Address Points
- Drains Under Construction
- Subdivision Sheds
- Sheds
- Subdivision Drain Waterway
- Subdivision Regulated Drains
- Subdivision Boundary
- Subdivision Drainage Pool
- Municipal Drain
- Open Drain
- Closed Drain
- SSD

1:1,920



Little Cicero Creek, DeVaney Road Extension



October 4, 2021

- Drains Under Construction
- Subdivision Drain Waterway
- MUNICIPAL DRAIN
- Regulated Subdivision Boundary
- Subdivision Regulated Drains
- OPEN DRAIN
- CLOSED DRAIN
- SSD

Hamilton County compiled this map. Although strict accuracy standards have been employed, Hamilton County does not warrant or guarantee the accuracy of the information contained herein and disclaims any and all liability resulting from any error or omission.
 Author: Hamilton County