



Kenton C. Ward, CFM
Surveyor of Hamilton County
Phone (317) 776-8495
Fax (317) 776-9628

Suite 188
One Hamilton County Square
Noblesville, Indiana 46060-2230

October 21, 2021

To: Hamilton County Drainage Board

Re: Stony Creek Drain, Union Chapel Road Extension

Attached is a drain map, drainage shed map and schedule of assessments for the extension of the Stony Creek Drain. This proposed drain is located in Noblesville Township.

I have made a personal inspection of the land described below. Upon doing so, I believe that the drain is practicable, will improve the public health, benefit a public highway and be of public utility and that the costs, damages and expenses of the proposed drain will probably be less than the benefits accruing to the owners of land likely to be benefited. The drain will consist of the following:

Open Ditch 190 ft.

The total length of the drain will be 190 feet.

The extension will begin at the existing east right of way line of Union Chapel Road and extend across to the existing east end of Ardan Extension as described in my report dated April 18, 2008 and approved by the Board at its meeting on June 23, 2008 (see Hamilton County Drainage Minutes Book 11 pages 219-221).

The right of way for Union Chapel Road is currently being assessed. There is not a proposed change in the current assessment.

The nature of maintenance work required is as follows:

1. Bank erosion protection and/or seeding as might be required;
2. Removal of debris and/or blockages from existing open drain;
3. Removal of beaver dams;


4. Any other repairs necessary to restore proper flow to the open ditch.

The frequency with which maintenance work should be performed is annually as required by the condition of the drain.

The easements for the drain should be set at 75' from top of bank as set out in IC 36-9-27-33.

I recommend that the Board set a hearing for this proposal for December 13, 2021.

Sincerely,



Kenton C. Ward, CFM
Hamilton County Surveyor

KCW/pll

Stony Creek #349

Union Chapel Road Extension

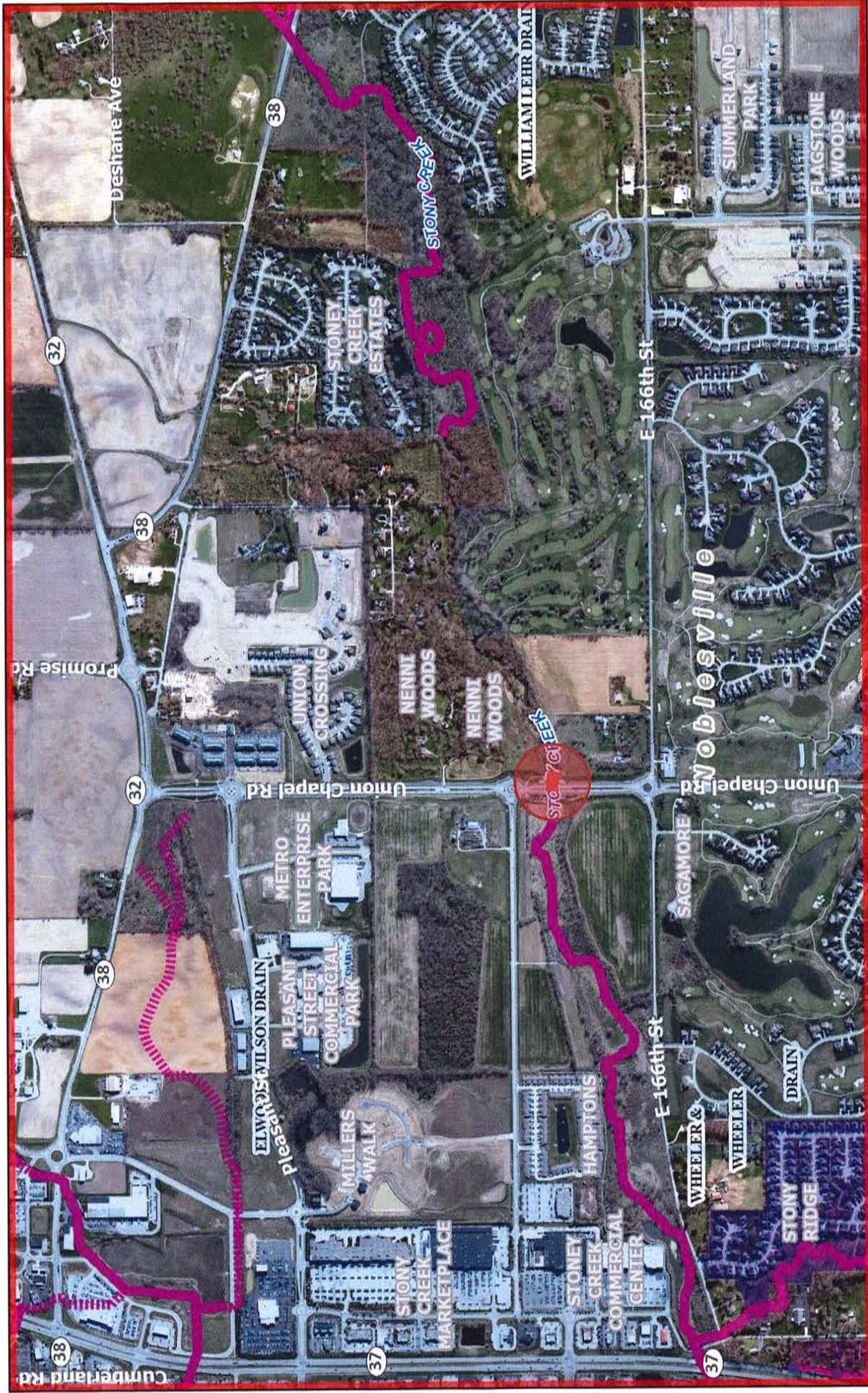
*No cost for extension. Adding footage only.

Will add 190" of open ditch to the overall footage.

Hearing: December 13, 2021

Parcel	Owner	Description	Benefit	RecAsmt	MntAsmt	Total	% of
99-99-99-99-99-008	City Of Noblesville	S5&4 T18 R5 Union Chapel Rd	*	*	*	*	*

Stony Creek Drain, Union Chapel Road Extension



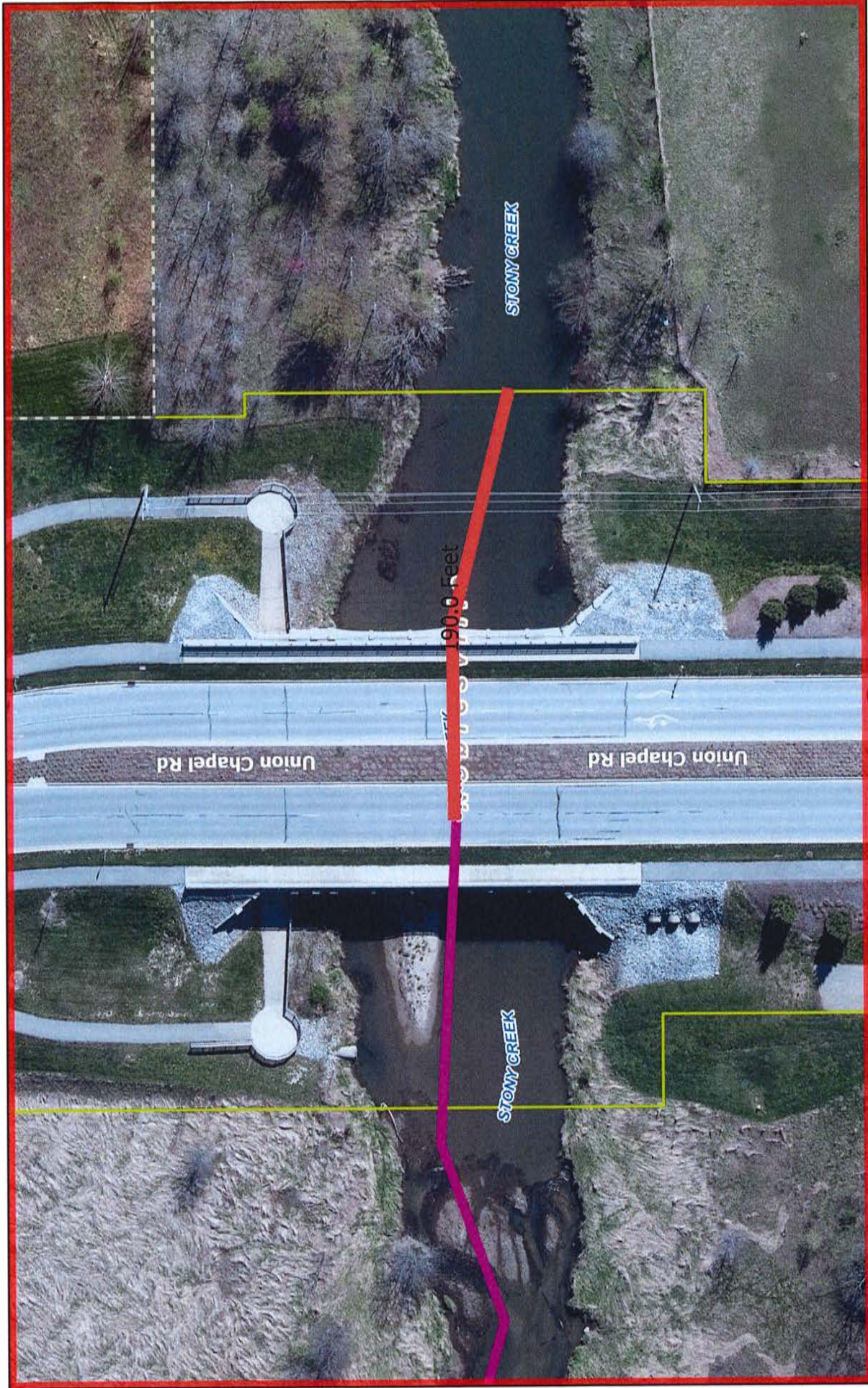
October 21, 2021



- Regulated Subdivision Boundary
- Subdivision Drainage Structures
- Regulated Drains
- Regulated Drains Waterways
- Regulated Drains
- SSD
- Swale
- CLOSED DRAIN
- OPEN DRAIN

Hamilton County compiled this map. Although strict accuracy standards have been employed, Hamilton County does not warrant or guarantee the accuracy of the information contained herein and disclaims any and all liability resulting from any error or omission.
 Author: Hamilton County

Stony Creek Drain, Union Chapel Road Extension



October 21, 2021

- Address Points
- Regulated Drains
- Parcels
- OPEN DRAIN

1:720
0 0.01 0.01 0.02 mi
0 0.01 0.01 0.03 km