Appendix B:
Thoroughfare Plan Maps

Hamilton County, Indiana

Primary Arterials

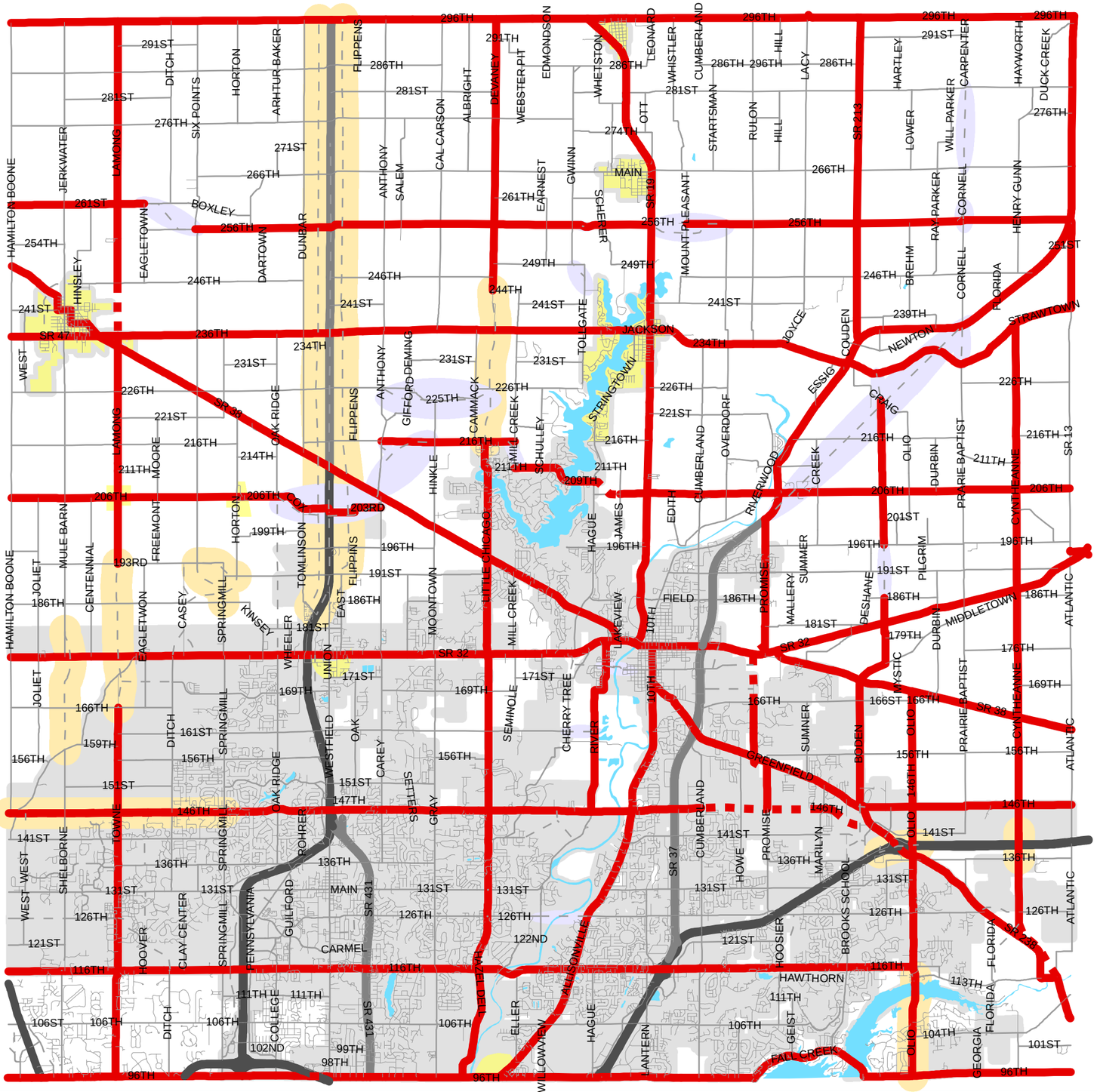

Primary Arterials (new alignment)

- non-primary arterial
- primary arterial

Primary Arterials

- non-primary arterial
- interstate
- expressway
- primary arterial

Context Sensitive Area

- Context Sensitive Area

Corporate Limits

- Corporate Limits

Completed Studies

- Completed Studies

Recommended Studies

- Recommended Studies

Context Sensitive Areas are to provide flexibility in standards, particularly when primary and secondary arterials go through an urban context.

Additional information can be found on page 26-28.

Schneider

5,500 2,750 0 5,500 Ft

This map does not represent a legal document.
It is intended to serve as an aid in graphic representation only.
Map Revision Date 6/1/07

Hamilton County, Indiana

Primary & Secondary Arterials

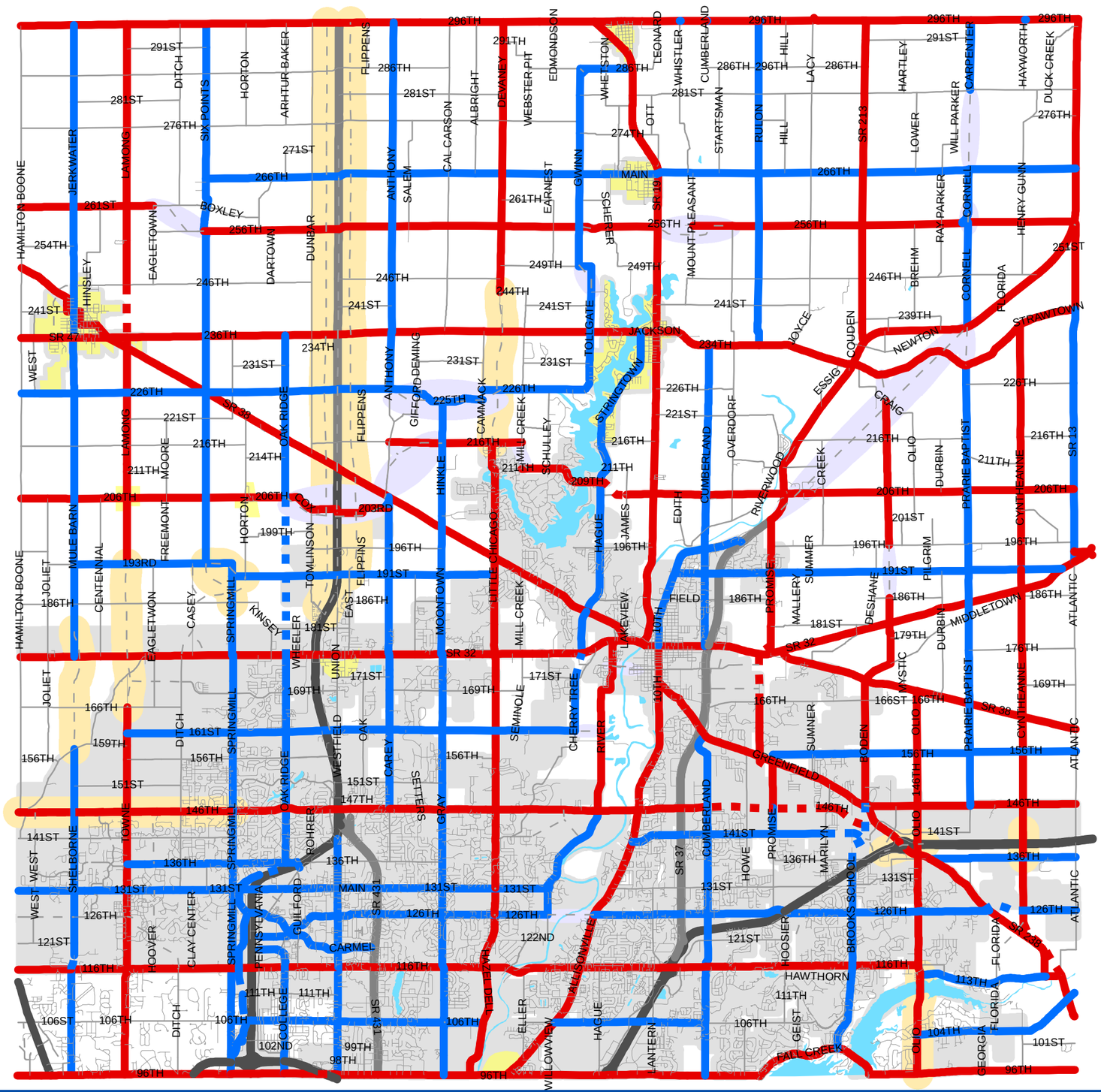

Primary & Secondary Arterials (new alignment)

- non-arterial
- primary arterial
- secondary arterial

Primary & Secondary Arterials

- non-arterial
- interstate
- expressway
- primary arterial
- secondary arterial

Context Sensitive Area

Context Sensitive Area

Recommended Studies

Recommended Studies

Completed Studies

Completed Studies

Corporate Limits

Corporate Limits

Context Sensitive Areas are to provide flexibility in standards, particularly when primary and secondary arterials go through an urban context.

Additional information can be found on page 26-28.

Schneider

5,500 2,750 0 5,500 Ft

This map does not represent a legal document.
It is intended to serve as an aid in graphic representation only.
Map Revision Date 4/19/07

Hamilton County, Indiana

Composite Thoroughfare Plan

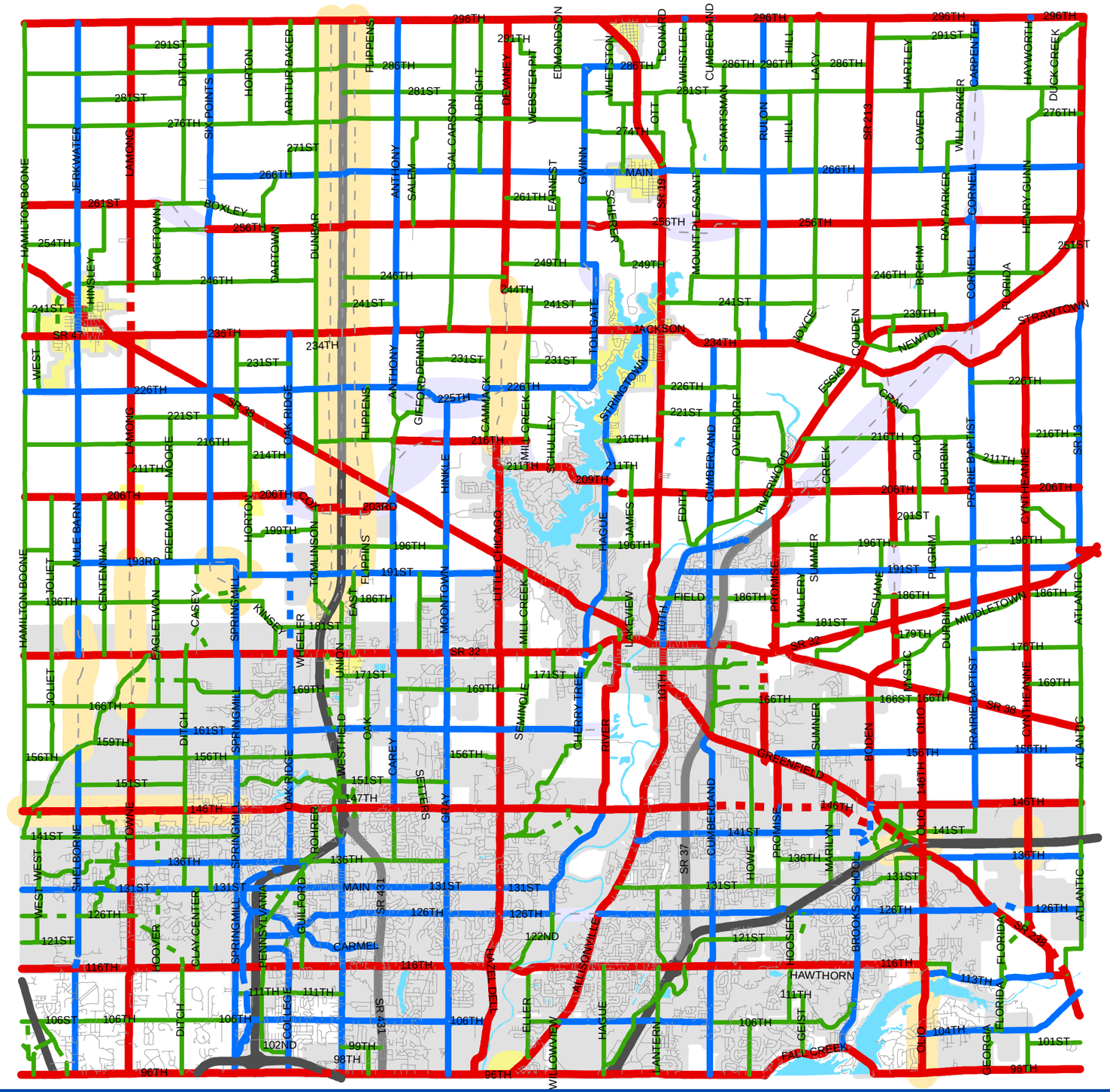

Classifications (new connections)

- local roads
- primary arterial
- secondary arterial
- collector

Classifications

- local roads
- interstate
- expressway
- primary arterial
- secondary arterial
- collector

Completed Studies

Completed Studies

Recommended Studies

Recommended Studies

Context Sensitive Area

Context Sensitive Area

Corporate Limits

Corporate Limits

Context Sensitive Areas are to provide flexibility in standards, particularly when primary and secondary arterials go through an urban context.

Additional information can be found on page 26-28.

Schneider

5,500 2,750 0 5,500 Ft

This map does not represent a legal document.
It is intended to serve as an aid in graphic representation only.
Map Revision Date 4/19/07