KLW



SURVEYOR'S OFFICE

Hamilton County

Kenton C. Ward, CFM
Surveyor of Hamilton County
Phone (317) 776-8495
Fax (317) 776-9628

Suite 188
One Hamilton County Square
Noblesville, Indiana 46060-2230

May 18, 2016

To: Hamilton County Drainage Board

Re: Wilson-Nagle, Town Maintenance Assessment & Township Rate Increase

Attached is a petition from the Arcadia Town Board, schedule of assessments, drain map and drainage shed map for the assessing of Arcadia residents and increasing the township rates for the maintenance of the Wilson-Nagle Drain.

A hearing to place the Wilson-Nagle Drain on maintenance was held on April 4, 1983 (See Drainage Board Minutes Bk 1, Pg 526). There were 55.5% objection on the acreage & 42.1% objection of the lots. The Town of Arcadia asked to have the hearing tabled so they could hold a town meeting. At the June 6, 1983 meeting (D.B. Minutes Bk 1, Pg 540) the Drainage Board upon request of the Town Board relinquished maintenance jurisdiction of the Wilson-Nagle within the town limits to the town pending they submit in writing its willingness to assume jurisdiction. At the July 5, 1983 Drainage Board meeting (D.B. Minutes Bk 1, Pg 549-550) the Resolution of the Board of Trustees of the Town of Arcadia for the Maintenance of the Wilson and Nagle Drains was presented to the Drainage Board and it meet with the Boards approval. The Town agreed to maintain the Wilson and the Nagle Drains within the corporate boundaries of the town in lieu of assessing the various citizens of the town or the Town itself. At the August 1, 1983 Drainage Board meeting (D.B. Minute Bk 1, Pg 553) the Board approved the maintenance hearing subject to the revision of the assessment to exclude the parcels within the Town limits.

At the August meeting mentioned above, the Board established a maintenance assessment for those parcels within the Wilson-Nagle drainage shed outside of the Town's limits. The rate established remains at $2.00 per acre with a $6.00 minimum and collects $1,033.50 annually and has been collected since 1984. The current balance in the fund is $2,368.15.

The Town of Arcadia has petitioned the Drainage Board for reconstruction within the town limits which was submitted on December 17, 2014. At this time the parcels within the town limits should be

assessed for maintenance. Along with the establishing of the maintenance assessment within Arcadia, a rate increase of the assessment for those tracts outside the Town's limits should also be done at this time. I recommend the rates be set at the rates outlined below.

1. Maintenance assessment for agricultural tracts be set at $5.00 per acre with a $35.00 minimum.

2. Maintenance assessment for non-platted residential tracts be set at $5.00 per acre with a $35.00 minimum.

3. Maintenance assessment for platted lots in subdivision whose drainage system will not be part of the regulated drain shall be set at $35.00 per lot/minimum. Common areas within non-regulated drain subdivisions shall be set at $5.00 per acre with a $35.00 minimum.

4. Maintenance assessment for platted lots within subdivisions whose drainage system will be part of the regulated drain shall be set at $65.00 per lot/minimum. Common area within the regulated drain subdivision shall be set at $10.00 per acre with a $65.00 minimum.

5. Maintenance assessment for commercial, institutional and multi-family residential tracts to be set at $15.00 per acre with a $95.00 minimum.

6. Maintenance assessment for roads and streets be set at $15.00 per acre.

This will result in an annual maintenance assessment of $28,660.76. Collections for this assessment would begin in May 2017.

I further recommend to the Board that the drain maintenance assessment collections be extended from four (4) times the annual collection to eight (8) times the annual collections as allowed in IC 36-9-27-43. This will allow an increase in the available balance in the fund in an amount of $229,286.08 based on the proposed annual assessment. The Board will then be able to utilize maintenance fund monies to partially pay for future reconstruction projects. Under IC 36-9-27-45.5, the Board may transfer up to 75% of a maintenance fund to pay for reconstruction projects. This could reduce or eliminate the assessment for a future reconstruction.

I recommend the Board set a hearing for this proposed maintenance assessment and rate increase for June 27, 2016.

Sincerely,

Kenton C. Ward, CFM
Hamilton County Surveyor

KCW/jh

Wilson-Nagle #175

Hearing to add parcels within town limits & increase rate of assessments.
Petition to place on mainenance & assess all lands within the shed which lie within the town's limits was received 12/17/14 from the Town of Arcadia. Upon approval of this hearing the Town of Arcadia's Resolution signed 06/15/83 to maintain the drain located within the town should be voided.
Current rate is $2 per acre with a $6 minimum.
The period of collections will be extended until the balance in the fund reaches 8 times its annual assessment.
Hearing: 06/27/16

Revised Rates	Rate	Minimum
Residential/Ag	5.00	35.00
Un-Regulated Subd	5.00	35.00
Regulated Subd	10.00	65.00
Commercial	15.00	95.00
Roads	15.00	

Parcel	Owner	Desc	Rate	Current Ben	Current Asmt	Revised Ben	Revised Asmt	% of Total
04-02-24-02-01-020.000	A Home Please LLC	S24 T20 R4 Shaffer Lot 8 Blk 1	Residential/Ag	n/a	n/a	One Lot	$35.00	0.12%
04-02-24-02-02-032.000	A Home Please LLC	S24 T20 R4 Arcadia Land & Improvement Co Lot 22	Residential/Ag	n/a	n/a	One Lot	$35.00	0.12%
04-02-24-02-14-011.000	A Home Please LLC	S24 T20 R4 Kauffman Lot 1 Blk 1	Residential/Ag	n/a	n/a	One Lot	$35.00	0.12%
04-02-24-02-14-012.000	A Home Please LLC	S24 T20 R4 Kauffman Lot 8 Blk 1	Residential/Ag	n/a	n/a	One Lot	$35.00	0.12%
04-02-13-04-04-006.000	Acquafredda, Robert Ervin & Jill P	S13 T20 R4 Arcadia Estates Lot 2	Residential/Ag	n/a	n/a	One Lot	$35.00	0.12%
04-02-24-01-03-006.000	Adcock, David E & Colleen M	S24 T20 R4 0.30Ac	Residential/Ag	n/a	n/a	0.30	$35.00	0.12%
04-02-24-02-02-014.000	Ahern, Theresa M	S24 T20 R4 Arcadia Land & Improvement Co Lot 8	Residential/Ag	n/a	n/a	One Lot	$35.00	0.12%
04-02-24-02-04-046.000	Alden, John L & O Sue	S24 T20 R4 Arcadia Land & Improvement Co Lot Pt 100	Commercial	n/a	n/a	One Lot	$95.00	0.33%
04-02-24-02-12-012.000	Allen, Ida M	S24 T20 R4 1.54Ac	Residential/Ag	n/a	n/a	0.20	$35.00	0.12%
04-02-13-03-02-009.000	Amos, Veda	S13 T20 R4 J R Kiste Lot Pt 2	Residential/Ag	n/a	n/a	One Lot	$35.00	0.12%
04-02-24-02-14-019.000	Anderson, Kevin E & Lori Ann	S24 T20 R4 Carters Lot POL8	Residential/Ag	n/a	n/a	One Lot	$35.00	0.12%
04-02-13-03-08-004.000	Anderson, Vern R Jr	S13 T20 R4 A E Martz 2nd Lot 7	Residential/Ag	n/a	n/a	One Lot	$35.00	0.12%
04-02-24-02-02-001.000	Apple, Charles S & Jane E	S24 T20 R4 Unger 1st Lot 2	Residential/Ag	n/a	n/a	One Lot	$35.00	0.12%
04-02-24-02-14-001.000	Arcadia Arts Initiative Inc	S24 T20 R4 0.13Ac	Commercial	n/a	n/a	0.13	$95.00	0.33%
04-02-24-01-02-023.000	Arcadia Church Events & Sports LLC	S24 T20 R4 Moses & Martz Lot 5,8,6,7 Blk 6	Commercial	n/a	n/a	One Lot	$95.00	0.33%
04-02-24-02-01-023.000	Arcadia L & Impro Co & Leneigha S Dov	S24 T20 R4 Shaffer 9th Lot Pt 9	Commercial	n/a	n/a	One Lot	$95.00	0.33%
04-02-24-02-04-017.000	Arcadia Luthern Church	S24 T20 R4 Arcadia Land & Improvement Co Lot 79	Residential/Ag	n/a	n/a	One Lot	$35.00	0.12%
04-02-24-02-04-018.000	Arcadia Luthern Church	S24 T20 R4 Arcadia Land & Improvement Co Lot 78	Residential/Ag	n/a	n/a	One Lot	$35.00	0.12%
04-02-24-02-04-019.000	Arcadia Luthern Church	S24 T20 R4 Arcadia Land & Improvement Co Lot 77	Residential/Ag	n/a	n/a	One Lot	$35.00	0.12%
04-02-13-04-11-003.000	Arcadia Village An Ind Ltd Ptn	S13 T20 R4 Moses Martz Lot Pt 2,Pt 3 2.15Ac	Commercial	n/a	n/a	One Lot	$95.00	0.33%
04-02-13-04-07-028.000	Atadzhanov, Artur & Romanova Liliya	S13 T20 R4 S P Booth Lot 2 Blk 2	Residential/Ag	n/a	n/a	One Lot	$35.00	0.12%
04-02-13-04-06-001.000	Atchley, John F & Ruth C	S13 T20 R4 Moses Martz Lot PtOL2	Residential/Ag	n/a	n/a	One Lot	$35.00	0.12%
04-02-24-01-01-016.000	Austel, Joshua G	S24 T20 R4 William Martz 1st Lot 17	Residential/Ag	n/a	n/a	One Lot	$35.00	0.12%
04-02-24-01-02-020.000	Bailey, Bret L	S24 T20 R4 Moses & Martz Lot 4 Blk 5	Residential/Ag	n/a	n/a	One Lot	$35.00	0.12%
04-02-13-03-06-011.000	Bailey, Bret L & Summer A	S13 T20 R4 Siersdorfer'S Lot Pt 4	Residential/Ag	n/a	n/a	One Lot	$35.00	0.12%
04-02-13-04-05-027.000	Bailey, Sharon Y	S13 T20 R4 0.70Ac	Commercial	n/a	n/a	0.70	$95.00	0.33%
04-02-13-04-04-001.000	Baker, Basil E & Shara L	S13 T20 R4 0.19Ac	Residential/Ag	n/a	n/a	0.19	$35.00	0.12%
04-02-13-04-04-002.000	Baker, Basil E & Shara L	S13 T20 R4 0.19Ac	Residential/Ag	n/a	n/a	0.19	$35.00	0.12%
04-02-24-02-01-024.000	Baker, Michael I & Paula K	S24 T20 R4 Unger 1st Lot 1	Residential/Ag	n/a	n/a	One Lot	$35.00	0.12%
04-02-13-04-04-032.000	Baker, Michael S & Kristen K	S13 T20 R4 Arcadia Estates Lot 28	Residential/Ag	n/a	n/a	One Lot	$35.00	0.12%
04-02-13-04-08-004.000	Baker, Philip S & Nancy A CoTrustees o	S13 T20 R4 Moses Martz Lot PtOL5	Residential/Ag	n/a	n/a	One Lot	$35.00	0.12%
04-02-24-01-04-012.000	Baker, Phillip L & Beulah M	S24 T20 R4 0.30Ac	Residential/Ag	n/a	n/a	0.30	$35.00	0.12%
04-02-24-01-01-014.000	Baldwin, Larry A	S24 T20 R4 William Martz 1st Lot 15	Residential/Ag	n/a	n/a	One Lot	$35.00	0.12%
04-02-13-04-08-024.000	Ballard, Kimberley J	S13 T20 R4 Moses Martz Lot PT5	Residential/Ag	n/a	n/a	One Lot	$35.00	0.12%
03-02-13-03-02-002.001	Bardonner, Charles R & Jo Edna	S13 T20 R4 J R Kiste 3rd Lot Pt 10	Un-Regulated Subd	One Lot	$6.00	One Lot	$35.00	0.12%

Parcel	Owner	Desc	Rate	Current Ben	Current Asmt	Revised Ben	Revised Asmt	% of Total
03-02-13-03-02-003.000	Bardonner, Charles R & Jo Edna	S13 T20 R4 J R Kiste 3rd Lot 9	Un-Regulated Subd	One Lot	$6.00	One Lot	$35.00	0.12%
04-02-13-03-02-005.000	Bardonner, Charles Richard & Jo Edna	S13 T20 R4 J R Kiste Lot 8	Residential/Ag	n/a	n/a	One Lot	$35.00	0.12%
04-02-13-03-02-006.000	Bardonner, Charles Richard & Jo Edna t	S13 T20 R4 J R Kiste Lot 7	Residential/Ag	n/a	n/a	One Lot	$35.00	0.12%
04-02-13-03-07-002.000	Barker, Tom A & Donna L Trustees Und	S13 T20 R4 Elliot Lot Pt 1	Residential/Ag	n/a	n/a	One Lot	$35.00	0.12%
04-02-24-02-14-025.000	Barnett, David L	S24 T20 R4 Rockcrest Addition 1st Lot 3	Residential/Ag	n/a	n/a	One Lot	$35.00	0.12%
04-02-13-04-07-005.000	Barrett, Roy Dallas Jr & Marcia K	S13 T20 R4 S P Booth Lot 5 Blk 2	Residential/Ag	n/a	n/a	One Lot	$35.00	0.12%
04-02-13-03-09-001.000	Bean, Karen L Trustee of Karen L Bean	S13 T20 R4 0.50Ac	Residential/Ag	n/a	n/a	0.50	$35.00	0.12%
03-02-13-00-00-020.001	Beck Family LP	S13 T20 R4 6.65Ac	Residential/Ag	4.37	$8.74	4.37	$35.00	0.12%
03-02-13-00-00-020.102	Beck Family LP	S13 T20 R4 5.17Ac	Residential/Ag	4.67	$9.34	4.67	$35.00	0.12%
03-02-13-00-00-020.101	Becks Superior Hybrids Inc	S13 T20 R4 5.00Ac	Residential/Ag	3.00	$6.00	3.00	$35.00	0.12%
04-02-13-04-04-016.000	Beer, Robert C & Rebecca L	S13 T20 R4 Arcadia Estates Lot 12	Residential/Ag	n/a	n/a	One Lot	$35.00	0.12%
04-02-13-04-04-046.000	Beer, Robert C & Rebecca L	S13 T20 R4 Arcadia Estates Lot 42	Residential/Ag	n/a	n/a	One Lot	$35.00	0.12%
04-02-24-02-14-017.000	Bell, Aaron M & Jacque R	S24 T20 R4 Carters Lot POL8	Commercial	n/a	n/a	One Lot	$95.00	0.33%
04-02-13-04-04-009.000	Beltrami, Justin M	S13 T20 R4 Arcadia Estates Lot 5	Residential/Ag	n/a	n/a	One Lot	$35.00	0.12%
04-02-13-04-06-011.000	Bender, Benjamin H	S13 T20 R4 Charles Rodenbeck 2nd Lot 4	Residential/Ag	n/a	n/a	One Lot	$35.00	0.12%
04-02-13-03-04-007.000	Berndt, Frederick J & Lou Ann	S13 T20 R4 Moses Martz 1st Lot 1	Residential/Ag	n/a	n/a	One Lot	$35.00	0.12%
04-02-13-04-08-020.000	Berndt, Frederick J & Lou Ann	S13 T20 R4 Arcadia Original Lot Pt 2 Blk 1	Residential/Ag	n/a	n/a	One Lot	$35.00	0.12%
04-02-13-04-04-039.000	Berridge, Alicia	S13 T20 R4 Arcadia Estates Lot 35	Residential/Ag	n/a	n/a	One Lot	$35.00	0.12%
04-02-13-03-09-002.000	Biddle, C Daniel & Grace E Dennison Jt/	S13 T20 R4 0.27Ac	Residential/Ag	n/a	n/a	0.27	$35.00	0.12%
04-02-24-01-02-035.000	Biggs, Judy Trustee of Edward E Crim F	S24 T20 R4 A P Orr Lot 4	Residential/Ag	n/a	n/a	One Lot	$35.00	0.12%
04-02-13-03-03-005.000	Blair, John J & Carrie L	S13 T20 R4 Hackley Lot Pt 1,Pt 2	Residential/Ag	n/a	n/a	One Lot	$35.00	0.12%
03-02-13-04-12-001.000	Bledsoe, Roger A & Sheila An	S13 T20 R4 0.82Ac	Residential/Ag	0.17	$6.00	0.17	$35.00	0.12%
04-02-13-03-09-003.000	Bledsoe, Troy L & Carolyn A	S13 T20 R4 0.27Ac	Residential/Ag	n/a	n/a	0.27	$35.00	0.12%
04-02-24-02-03-025.000	Bowen, Michele D	S24 T20 R4 Arcadia Land & Improvement Co Lot 68,Pt 67	Residential/Ag	n/a	n/a	One Lot	$35.00	0.12%
04-02-13-04-05-015.001	Bowman, Andrew Jason & Julie Ann	S13 T20 R4 Guy Booth 2nd Lot Pt 17	Residential/Ag	n/a	n/a	One Lot	$35.00	0.12%
04-02-24-01-02-015.000	Braley, Martin W	S24 T20 R4 Moses & Martz Lot 1 Blk 5	Residential/Ag	n/a	n/a	One Lot	$35.00	0.12%
04-02-24-02-04-014.000	Brindley, Philip A & Bridgett	S24 T20 R4 Arcadia Land & Improvement Co Lot 80,82,81	Residential/Ag	n/a	n/a	One Lot	$35.00	0.12%
04-02-13-03-08-003.000	Brinkman, Kelly S	S13 T20 R4 A E Martz 2nd Lot 8	Residential/Ag	n/a	n/a	One Lot	$35.00	0.12%
04-02-24-00-00-004.000	Brown, Kyle Wayne & Lisa Marie	S24 T20 R4 1.15Ac	Residential/Ag	n/a	n/a	1.01	$35.00	0.12%
04-02-24-00-00-004.001	Brown, Kyle Wayne & Lisa Marie	S24 T20 R4 8.86Ac	Residential/Ag	n/a	n/a	3.00	$35.00	0.12%
04-02-13-03-06-003.000	Brown, LaDonna	S13 T20 R4 A E Martz 2nd Lot 5	Residential/Ag	n/a	n/a	One Lot	$35.00	0.12%
04-02-13-03-06-004.000	Brown, LaDonna	S13 T20 R4 A E Martz 2nd Lot 4	Residential/Ag	n/a	n/a	One Lot	$35.00	0.12%
04-02-24-02-02-045.000	Brown, Stephen Kenneth & Tracy Lynn I	S24 T20 R4 Unger Lot Pt 12,Pt 13	Residential/Ag	n/a	n/a	One Lot	$35.00	0.12%
04-02-24-02-02-012.000	Browning, Gary D & Vicki A	S24 T20 R4 Arcadia Land & Improvement Co Lot 10	Residential/Ag	n/a	n/a	One Lot	$35.00	0.12%
04-02-24-02-13-017.000	Bullock Properties LLC	S24 T20 R4 Kauffman Lot Pt 5,Pt 6 Blk 2	Residential/Ag	n/a	n/a	One Lot	$35.00	0.12%
04-02-24-02-02-006.000	Burgis, Gvido L	S24 T20 R4 Unger 1st Lot 7,8	Residential/Ag	n/a	n/a	One Lot	$35.00	0.12%
04-02-24-01-01-017.000	Burtner, Teresa G	S24 T20 R4 William Martz 1st Lot 18	Residential/Ag	n/a	n/a	One Lot	$35.00	0.12%
04-02-24-02-02-034.000	Byerley, Kristin	S24 T20 R4 Arcadia Land & Improvement Co Lot 20	Residential/Ag	n/a	n/a	One Lot	$35.00	0.12%
04-02-24-02-02-035.000	Byerley, Kristin	S24 T20 R4 Arcadia Land & Improvement Co Lot 19	Residential/Ag	n/a	n/a	One Lot	$35.00	0.12%
04-02-13-04-07-023.000	C & C Properties Solo 401K Trust	S13 T20 R4 S P Booth Lot 2 Blk 1	Residential/Ag	n/a	n/a	One Lot	$35.00	0.12%
03-02-13-04-03-016.000	Cabinet of Curiosities LLC	S13 T20 R4 0.15Ac	Residential/Ag	0.15	$6.00	0.15	$35.00	0.12%
03-02-13-04-03-016.003	Cabinet of Curiosities LLC	S13 T20 R4 0.04Ac	Residential/Ag	0.04	$6.00	0.04	$35.00	0.12%
04-02-13-04-03-016.004	Cabinet of Curiosities LLC	S13 T20 R4 0.04Ac	Residential/Ag	n/a	n/a	0.04	$35.00	0.12%

Parcel	Owner	Desc	Rate	Current Ben	Current Asmt	Revised Ben	Revised Asmt	% of Total
04-02-13-04-05-014.000	Cabinet of Curiosities LLC	S13 T20 R4 Guy Booth 2nd Lot Pt 18	Residential/Ag	n/a	n/a	One Lot	$35.00	0.12%
04-02-13-04-05-015.000	Cabinet of Curiosities LLC	S13 T20 R4 2.35Ac	Commercial	n/a	n/a	2.35	$95.00	0.33%
04-02-13-04-04-033.000	Cage, Joseph W & Mary L	S13 T20 R4 Arcadia Estates Lot 29	Residential/Ag	n/a	n/a	One Lot	$35.00	0.12%
04-02-24-02-01-047.001	Campbell, Cory	S24 T20 R4 Arcadia Original Lot Pt 6 Blk 3	Residential/Ag	n/a	n/a	One Lot	$35.00	0.12%
04-02-24-02-01-048.000	Campbell, Cory	S24 T20 R4 Arcadia Original Lot Pt 7 Blk 3	Residential/Ag	n/a	n/a	One Lot	$35.00	0.12%
04-02-24-02-01-049.000	Campbell, Cory	S24 T20 R4 Moses & Martz 3rd Lot 8	Residential/Ag	n/a	n/a	One Lot	$35.00	0.12%
04-02-24-02-01-050.001	Campbell, Cory	S24 T20 R4 Moses & Martz 3rd Lot Pt 7	Residential/Ag	n/a	n/a	One Lot	$35.00	0.12%
04-02-24-01-03-008.000	Campbell, David R & Cynthia L	S24 T20 R4 1.20Ac	Residential/Ag	n/a	n/a	1.20	$35.00	0.12%
04-02-24-02-14-014.000	Campbell, Harvey E	S24 T20 R4 1.80Ac	Residential/Ag	n/a	n/a	1.80	$35.00	0.12%
04-02-24-01-02-003.000	Cannon, Jacob D & Ashley M	S24 T20 R4 0.25Ac	Residential/Ag	n/a	n/a	0.25	$35.00	0.12%
04-02-13-04-04-007.000	Carroll, Stephen C & Colleen K	S13 T20 R4 Arcadia Estates Lot 3	Residential/Ag	n/a	n/a	One Lot	$35.00	0.12%
04-02-13-04-08-019.000	Carrow, Richard & Tracy	S13 T20 R4 Arcadia Original Lot Pt 2,Pt 3 Blk 1	Residential/Ag	n/a	n/a	One Lot	$35.00	0.12%
04-02-24-02-01-002.000	Carter, John A & Amelia R	S24 T20 R4 Arcadia Original Lot 2,3 ,Pt 5,Pt 6 Blk 3	Commercial	n/a	n/a	One Lot	$95.00	0.33%
04-02-24-02-01-045.000	Carter, John A & Amelia R	S24 T20 R4 Arcadia Original Lot Pt 7 Blk 3	Commercial	n/a	n/a	One Lot	$95.00	0.33%
04-02-24-02-01-046.000	Carter, John A & Amelia R	S24 T20 R4 Arcadia Original Lot Pt 6 Blk 3	Commercial	n/a	n/a	One Lot	$95.00	0.33%
04-02-24-02-01-047.000	Carter, John A & Amelia R	S24 T20 R4 Arcadia Original Lot Pt 6 Blk 3	Commercial	n/a	n/a	One Lot	$95.00	0.33%
04-02-24-02-01-050.000	Carter, John A & Amelia R	S24 T20 R4 Moses & Martz 3rd Lot Pt 7	Commercial	n/a	n/a	One Lot	$95.00	0.33%
03-02-13-04-03-017.000	Caseys Marketing Company	S13 T20 R4 1.07Ac	Commercial	1.07	$6.00	1.07	$95.00	0.33%
04-02-13-04-05-015.002	Caseys Marketing Company	S13 T20 R4 0.31Ac	Commercial	n/a	n/a	0.31	$95.00	0.33%
04-02-13-03-09-004.000	Cash, Gregory G	S13 T20 R4 0.19Ac	Residential/Ag	n/a	n/a	0.19	$35.00	0.12%
04-02-24-01-01-005.001	Cash, Staci L	S24 T20 R4 William Martz 1st Lot Pt 5	Residential/Ag	n/a	n/a	One Lot	$35.00	0.12%
04-02-24-02-05-004.000	Cassell, Mark A & Michele L	S24 T20 R4 Arcadia Land & Improvement Co Lot Pt 139,Pt 140	Residential/Ag	n/a	n/a	One Lot	$35.00	0.12%
04-02-13-04-04-041.000	Cecil, Thurl T & Barbara J	S13 T20 R4 Arcadia Estates Lot 37	Residential/Ag	n/a	n/a	One Lot	$35.00	0.12%
04-02-13-04-07-015.000	Chadwick, Donald D & Lori G	S13 T20 R4 Moses Martz Lot PtOL1	Residential/Ag	n/a	n/a	One Lot	$35.00	0.12%
04-02-24-02-03-017.000	Chadwick, Leslie N & Helen M	S24 T20 R4 Arcadia Land & Improvement Co Lot 36,37	Residential/Ag	n/a	n/a	One Lot	$35.00	0.12%
04-02-13-04-10-003.000	Chapman, Shawn & Celli Spencer jtrs	S13 T20 R4 Arcadia Original Lot Pt 6,Pt 7 Blk 2	Commercial	n/a	n/a	One Lot	$95.00	0.33%
03-02-13-04-03-008.000	Chapman, Shawn Dale	S13 T20 R4 0.62Ac	Residential/Ag	0.62	$6.00	0.62	$35.00	0.12%
04-02-24-02-14-027.000	Chaudion, Wesley A	S24 T20 R4 Rockcrest Addition 1st Lot 5	Residential/Ag	n/a	n/a	One Lot	$35.00	0.12%
04-02-13-03-04-012.000	Chenoweth, Timothy A & Cynthia E	S13 T20 R4 Moses & Martz Lot 4 Blk 1	Residential/Ag	n/a	n/a	One Lot	$35.00	0.12%
04-02-13-04-08-007.000	CitiMortgage Inc	S13 T20 R4 Moses Martz Lot PT6	Residential/Ag	n/a	n/a	One Lot	$35.00	0.12%
03-02-14-04-02-005.000	Clifford, Wm L & Sandra M	S14 T20 R4 Day'S Acres Lot 1	Un-Regulated Subd	One Lot	$6.00	One Lot	$35.00	0.12%
03-02-14-04-02-006.000	Cline, Brian G & Lora L	S14 T20 R4 Day'S Acres Lot 2	Un-Regulated Subd	One Lot	$6.00	One Lot	$35.00	0.12%
04-02-24-01-02-007.000	Cockrell, Gary A & Deborah M	S24 T20 R4 Moses & Martz Lot 1 Blk 7	Residential/Ag	n/a	n/a	One Lot	$35.00	0.12%
04-02-13-04-04-026.000	Collins, Harold A & Patricia A Jt/Rs	S13 T20 R4 Arcadia Estates Lot 22,23	Residential/Ag	n/a	n/a	One Lot	$35.00	0.12%
04-02-13-04-04-020.000	Collins, Harold M	S13 T20 R4 Arcadia Estates Lot 16	Residential/Ag	n/a	n/a	One Lot	$35.00	0.12%
04-02-24-02-02-050.000	Comar, Fred & Sherry	S24 T20 R4 Unger 1st Lot 15	Residential/Ag	n/a	n/a	One Lot	$35.00	0.12%
04-02-24-02-02-017.000	Cook, William C Jr with LE, William C C	S24 T20 R4 Arcadia Land & Improvement Co Lot 26,27,28,3,33,34,35,4,5	Residential/Ag	n/a	n/a	One Lot	$35.00	0.12%
04-02-24-01-01-015.000	Cordes, Janna L	S24 T20 R4 William Martz 1st Lot 16	Residential/Ag	n/a	n/a	One Lot	$35.00	0.12%
04-02-24-02-03-037.000	Coreas, Martir	S24 T20 R4 Arcadia Land & Improvement Co Lot 55,Pt 54,56	Residential/Ag	n/a	n/a	One Lot	$35.00	0.12%
04-02-13-04-07-014.000	Cornet, Amanda M	S13 T20 R4 Moses Martz Lot PtOL1	Residential/Ag	n/a	n/a	One Lot	$35.00	0.12%
04-02-24-02-03-041.000	Coy, Gene T II & Cathleen M te	S24 T20 R4 Arcadia Land & Improvement Co Lot 52,Pt 54,53	Residential/Ag	n/a	n/a	One Lot	$35.00	0.12%
04-02-13-04-08-023.000	Crail, Judy Ann & Jessica L	S13 T20 R4 Moses Martz Lot PT5	Residential/Ag	n/a	n/a	One Lot	$35.00	0.12%
04-02-13-04-08-006.000	Crusenberry, Kevin & Jennifer	S13 T20 R4 Moses Martz Lot PT6	Residential/Ag	n/a	n/a	One Lot	$35.00	0.12%

Parcel	Owner	Desc	Rate	Current Ben	Current Asmt	Revised Ben	Revised Asmt	% of Total
04-02-24-02-14-023.000	Cummins, Judith K	S24 T20 R4 Rockcrest Addition 1st Lot 1	Residential/Ag	n/a	n/a	One Lot	$35.00	0.12%
04-02-13-04-04-013.000	Curnutt, Stephen J & Teresa D	S13 T20 R4 Arcadia Estates Lot 9	Residential/Ag	n/a	n/a	One Lot	$35.00	0.12%
04-02-24-02-02-041.000	Currie, Kristen N	S24 T20 R4 Unger Lot Pt 10,Pt 11	Residential/Ag	n/a	n/a	One Lot	$35.00	0.12%
04-02-24-01-04-004.000	Dane, Nancy K	S24 T20 R4 William Martz 2nd Lot 5	Residential/Ag	n/a	n/a	One Lot	$35.00	0.12%
04-02-13-04-04-012.000	Daniel, Dan L & Julia B	S13 T20 R4 Arcadia Estates Lot 8	Residential/Ag	n/a	n/a	One Lot	$35.00	0.12%
04-02-24-02-04-044.000	Dannacher, Ronda	S24 T20 R4 Arcadia Land & Improvement Co Lot 101,102	Residential/Ag	n/a	n/a	One Lot	$35.00	0.12%
04-02-24-02-02-010.000	Davis, Deborah Oakley	S24 T20 R4 Arcadia Land & Improvement Co Lot 12	Residential/Ag	n/a	n/a	One Lot	$35.00	0.12%
04-02-24-01-04-016.000	Davis, Dixie Ann	S24 T20 R4 2.55Ac	Residential/Ag	n/a	n/a	2.55	$35.00	0.12%
04-02-24-01-02-001.000	Davis, Julie A	S24 T20 R4 A P Orr Lot 1	Residential/Ag	n/a	n/a	One Lot	$35.00	0.12%
03-02-14-00-00-007.000	Day, Ben F	S14 T20 R4 6.50Ac	Residential/Ag	4.00	$8.00	4.00	$35.00	0.12%
03-02-14-04-01-001.000	Day, Ben F	S14 T20 R4 Day'S Acres 2nd Lot 10,11,12	Un-Regulated Subd	One Lot	$6.00	One Lot	$35.00	0.12%
03-02-14-04-02-001.000	Day, Ben F	S14 T20 R4 Day'S Acres 2nd Lot 13,14	Un-Regulated Subd	One Lot	$6.00	One Lot	$35.00	0.12%
04-02-13-04-04-003.000	Day, Rita A	S13 T20 R4 0.19Ac	Residential/Ag	n/a	n/a	0.19	$35.00	0.12%
04-02-13-04-11-001.000	Daymude, Ronald E & Robert McAllen T	S13 T20 R4 Moses Martz Lot Pt 3 1.50Ac	Residential/Ag	n/a	n/a	One Lot	$35.00	0.12%
04-02-24-02-01-021.000	Defoe, James Lee & Elisa J	S24 T20 R4 Shaffer Lot 7 Blk 1	Residential/Ag	n/a	n/a	One Lot	$35.00	0.12%
04-02-13-04-07-017.000	Demasie, Grant R	S13 T20 R4 Moses Martz Lot PtOL1	Residential/Ag	n/a	n/a	One Lot	$35.00	0.12%
04-02-24-02-14-028.000	Dent, Harold R Jr	S24 T20 R4 Rockcrest Addition Lot 6	Residential/Ag	n/a	n/a	One Lot	$35.00	0.12%
04-02-24-02-02-015.000	Dent, Peter	S24 T20 R4 Arcadia Land & Improvement Co Lot 6,7	Residential/Ag	n/a	n/a	One Lot	$35.00	0.12%
04-02-24-02-03-010.000	Dever, Randall L & Mary A	S24 T20 R4 Arcadia Land & Improvement Co Lot 43,44	Residential/Ag	n/a	n/a	One Lot	$35.00	0.12%
03-02-13-04-03-004.000	Dooley, Cynthia	S13 T20 R4 0.39Ac	Residential/Ag	0.14	$6.00	0.14	$35.00	0.12%
04-02-24-02-03-034.001	Dorsey, Roscoe W & Teresa A	S24 T20 R4 Arcadia Land & Improvement Co Lot Pt 60,61	Residential/Ag	n/a	n/a	One Lot	$35.00	0.12%
04-02-24-02-03-044.000	Dorsey, Roscoe W Jr	S24 T20 R4 Arcadia Land & Improvement Co Lot 49	Residential/Ag	n/a	n/a	One Lot	$35.00	0.12%
04-02-13-04-08-014.000	Dunn, Mary E & Terry A & Vicki L & Mar	S13 T20 R4 Arcadia Original Lot Pt 6,Pt 7 Blk 1	Residential/Ag	n/a	n/a	One Lot	$35.00	0.12%
04-02-24-01-01-011.000	Dunn, Terry A & Teresa L	S24 T20 R4 William Martz 1st Lot 12	Residential/Ag	n/a	n/a	One Lot	$35.00	0.12%
04-02-24-01-01-012.000	Dunn, Terry A & Teresa L	S24 T20 R4 William Martz 1st Lot 13	Residential/Ag	n/a	n/a	One Lot	$35.00	0.12%
04-02-24-02-01-012.000	E H Beckett LLC	S24 T20 R4 Arcadia Original Lot Pt 2,Pt 3 Blk 4	Commercial	n/a	n/a	One Lot	$95.00	0.33%
04-02-13-04-05-013.000	Eastman, Charles G & Elaine	S13 T20 R4 Guy Booth 2nd Lot Pt 16,Pt 17	Residential/Ag	n/a	n/a	One Lot	$35.00	0.12%
04-02-13-04-07-003.000	Edens, Stephen C & Martha S Rogers jt	S13 T20 R4 S P Booth Lot 7 Blk 2	Residential/Ag	n/a	n/a	One Lot	$35.00	0.12%
04-02-24-02-03-032.000	Eikenberry, Karen S	S24 T20 R4 Arcadia Land & Improvement Co Lot 62,63	Residential/Ag	n/a	n/a	One Lot	$35.00	0.12%
03-02-13-03-02-012.000	Ellis, Donald L & Rebecca A	S13 T20 R4 J R Kiste 3rd Lot 13	Un-Regulated Subd	One Lot	$6.00	One Lot	$35.00	0.12%
04-02-13-04-04-047.000	Ely, Jennifer E	S13 T20 R4 Arcadia Estates Lot 43	Residential/Ag	n/a	n/a	One Lot	$35.00	0.12%
04-02-13-04-07-011.000	Engle, Robert E	S13 T20 R4 Charles Rodenbeck Lot P3	Residential/Ag	n/a	n/a	One Lot	$35.00	0.12%
03-02-13-04-03-007.000	Estep, Daniel	S13 T20 R4 0.34Ac	Residential/Ag	0.34	$6.00	0.34	$35.00	0.12%
03-02-13-00-00-001.000	Etchison, Anthony A & Toby E	S13 T20 R4 2.00Ac	Residential/Ag	0.17	$6.00	0.17	$35.00	0.12%
03-02-13-00-00-021.000	Etchison, Philip N 50% Lavonne M Etchi	S13 T20 R4 38.00Ac	Residential/Ag	38.00	$76.00	38.00	$190.00	0.66%
03-02-13-04-03-003.000	Fasbender, Jayson J	S13 T20 R4 0.38Ac	Residential/Ag	0.14	$6.00	0.14	$35.00	0.12%
03-02-13-04-03-002.000	Fennell, Debra	S13 T20 R4 0.44Ac	Residential/Ag	0.19	$6.00	0.19	$35.00	0.12%
04-02-24-02-01-028.000	Ferguson, Kevin	S24 T20 R4 Shaffer 9th Lot Pt 9	Residential/Ag	n/a	n/a	One Lot	$35.00	0.12%
04-02-13-03-07-001.000	Field, William G & Linda M Trustees of V	S13 T20 R4 Elliot Lot Pt 1 2.19Ac	Residential/Ag	n/a	n/a	One Lot	$35.00	0.12%
04-02-13-04-08-009.000	First Choice Home Investments LLC	S13 T20 R4 Arcadia Original Lot 4 Blk 1	Residential/Ag	n/a	n/a	One Lot	$35.00	0.12%
04-02-13-04-07-018.000	First Jackson LLC	S13 T20 R4 Moses Martz Lot PtOL1	Residential/Ag	n/a	n/a	One Lot	$35.00	0.12%
04-02-13-04-05-012.000	Fisher, Frank J & Debra C	S13 T20 R4 Guy Booth 2nd Lot Pt 18	Residential/Ag	n/a	n/a	One Lot	$35.00	0.12%
04-02-13-04-05-017.000	Fisher, Frank J & Debra C	S13 T20 R4 Guy Booth 2nd Lot 15,Pt 16	Residential/Ag	n/a	n/a	One Lot	$35.00	0.12%

Parcel	Owner	Desc	Rate	Current Ben	Current Asmt	Revised Ben	Revised Asmt	% of Total
03-02-13-00-00-022.000	Fisher, Janice Ann	S13 T20 R4 Elliot Lot Pt 10 2.34Ac	Un-Regulated Subd	2.34	$6.00	2.34	$35.00	0.12%
04-02-24-02-01-038.000	Flanigan, Jacklyn R & Matt D Arcadia M	S24 T20 R4 Arcadia Original Lot Pt 5,Pt 8 Blk 4	Residential/Ag	n/a	n/a	One Lot	$35.00	0.12%
03-02-13-00-00-017.001	Fleenor, James Wayne & Janice Elaine	S13 T20 R4 Moses Martz Lot Pt 3 1.24Ac	Residential/Ag	1.24	$6.00	1.24	$35.00	0.12%
03-02-13-00-00-017.002	Fleenor, Janice Elaine	S13 T20 R4 2.98Ac	Residential/Ag	2.56	$6.00	2.56	$35.00	0.12%
04-02-24-02-05-002.000	Foley, Max N	S24 T20 R4 Arcadia Land & Improvement Co Lot 142	Residential/Ag	n/a	n/a	One Lot	$35.00	0.12%
04-02-24-02-05-003.000	Foley, Max N	S24 T20 R4 Arcadia Land & Improvement Co Lot 141	Residential/Ag	n/a	n/a	One Lot	$35.00	0.12%
04-02-24-02-05-005.000	Foley, Max Neil	S24 T20 R4 Arcadia Land & Improvement Co Lot Pt 139,Pt 140	Residential/Ag	n/a	n/a	One Lot	$35.00	0.12%
03-02-13-00-00-020.000	Forsythe, Tony E	S13 T20 R4 11.17Ac	Residential/Ag	9.27	$18.54	9.27	$46.36	0.16%
04-02-24-02-01-005.000	Foster Historic Properties LLC	S24 T20 R4 Arcadia Original Lot Pt 1,Pt 4 Blk 3	Commercial	n/a	n/a	One Lot	$95.00	0.33%
04-02-13-03-04-015.000	Fowler, Terry D & Rhonda L Davis	S13 T20 R4 Moses Martz Lot P9,P10	Residential/Ag	n/a	n/a	One Lot	$35.00	0.12%
04-02-13-03-09-017.000	Freeland, Paul J	S13 T20 R4	Residential/Ag	n/a	n/a	0.50	$35.00	0.12%
04-02-24-02-14-021.000	Fruth, Virgil P & Sondra G	S24 T20 R4 Carters Lot POL8	Residential/Ag	n/a	n/a	One Lot	$35.00	0.12%
03-02-13-04-03-006.000	Fry, Kelly Daniel & Christy Sue Fry h&w	S13 T20 R4 0.44Ac	Residential/Ag	0.29	$6.00	0.29	$35.00	0.12%
04-02-13-04-07-019.000	Galindo, Trust	S13 T20 R4 S P Booth 1st Lot Pt 3	Residential/Ag	n/a	n/a	One Lot	$35.00	0.12%
04-02-24-02-03-036.000	Garcia, Veronica Leanne	S24 T20 R4 Arcadia Land & Improvement Co Lot 57,58	Residential/Ag	n/a	n/a	One Lot	$35.00	0.12%
04-02-13-03-06-002.000	Gargus, Bruce B	S13 T20 R4 Elliot Lot Pt 2	Residential/Ag	n/a	n/a	One Lot	$35.00	0.12%
04-02-24-02-04-031.000	Garland, Halford Bert & Jacqueline	S24 T20 R4 Arcadia Land & Improvement Co Lot 115,Pt 114	Residential/Ag	n/a	n/a	One Lot	$35.00	0.12%
03-02-13-04-03-016.001	General Telephone Co	S13 T20 R4 0.08Ac	Commercial	0.08	$6.00	0.08	$95.00	0.33%
04-02-24-02-14-026.000	Gilmore, Aaron S & Chanda J	S24 T20 R4 Rockcrest Addition 1st Lot 4	Residential/Ag	n/a	n/a	One Lot	$35.00	0.12%
04-02-13-03-01-001.000	Gonzalez, Gina	S13 T20 R4 J R Kiste 2nd Lot 4,Pt 3	Residential/Ag	n/a	n/a	One Lot	$35.00	0.12%
04-02-13-04-06-010.000	Grace Enterprises LLC	S13 T20 R4 Charles Rodenbeck 2nd Lot 7	Residential/Ag	n/a	n/a	One Lot	$35.00	0.12%
04-02-13-04-07-024.000	Griffin, Jeffrey V & Denise Kay	S13 T20 R4 S P Booth Lot Pt 1 Blk 1	Residential/Ag	n/a	n/a	One Lot	$35.00	0.12%
04-02-13-03-08-001.000	Grishaw, John D & Lori K	S13 T20 R4 A E Martz 1st Lot 4	Residential/Ag	n/a	n/a	One Lot	$35.00	0.12%
04-02-13-03-08-011.000	Grishaw, John D & Lori K	S13 T20 R4 A E Martz Lot 3	Residential/Ag	n/a	n/a	One Lot	$35.00	0.12%
03-02-13-03-05-001.000	Gruhn, Patricia S	S13 T20 R4 Elliot Lot Pt 11,Pt 12	Un-Regulated Subd	One Lot	$6.00	One Lot	$35.00	0.12%
04-02-13-03-05-003.000	Gruhn, Patricia S	S13 T20 R4 Knause Lot 2	Residential/Ag	n/a	n/a	One Lot	$35.00	0.12%
04-02-24-02-04-011.000	Hale, Kenneth & Patricia A	S24 T20 R4 Arcadia Land & Improvement Co Lot 85,86	Residential/Ag	n/a	n/a	One Lot	$35.00	0.12%
04-02-24-02-14-029.000	Hale, Terri A	S24 T20 R4 Rockcrest Addition 1st Lot 7	Residential/Ag	n/a	n/a	One Lot	$35.00	0.12%
04-02-24-02-02-008.000	Hall, Carrie	S24 T20 R4 Arcadia Land & Improvement Co Lot 14	Residential/Ag	n/a	n/a	One Lot	$35.00	0.12%
04-02-24-02-03-023.000	Hall, Jason J & Michelle J	S24 T20 R4 Arcadia Land & Improvement Co Lot 70,69	Residential/Ag	n/a	n/a	One Lot	$35.00	0.12%
04-02-24-02-01-033.000	Hall, Leonard & Erna Mae	S24 T20 R4 Shaffer Lot Pt 3 Blk 1	Residential/Ag	n/a	n/a	One Lot	$35.00	0.12%
04-02-24-02-01-001.000	Hall, Leonard A & Erna M	S24 T20 R4 Moses & Martz 3rd Lot Pt 5,Pt 6	Commercial	n/a	n/a	One Lot	$95.00	0.33%
99-99-99-99-99-999.001	Hamilton County Highway Department	S13/14/24 T20 R4, 274th, 266th, Scherer Ave, Arcadia Rd	Road	19.50	$39.00	19.50	$292.50	1.02%
03-02-13-00-00-025.000	Hamilton Heights School Corp	S13 T20 R4 7.69Ac	Residential/Ag	7.69	$15.38	7.69	$38.46	0.13%
03-02-13-00-00-025.002	Hamilton Heights School Corp	S13 T20 R4 10.11Ac	Residential/Ag	10.11	$20.22	10.11	$50.56	0.18%
03-02-13-00-00-025.003	Hamilton Heights School Corp	S13 T20 R4 7.69Ac	Residential/Ag	7.69	$15.38	7.69	$38.46	0.13%
04-02-13-03-03-002.000	Hamilton Heights School Corp	S13 T20 R4 Hackley Lot Pt 1,Pt 2,Pt 3	Residential/Ag	n/a	n/a	One Lot	$35.00	0.12%
04-02-13-03-03-010.000	Hamilton Heights School Corp	S13 T20 R4 0.40Ac	Residential/Ag	n/a	n/a	0.40	$35.00	0.12%
04-02-13-03-03-011.000	Hamilton Heights School Corp	S13 T20 R4 0.25Ac	Commercial	n/a	n/a	0.25	$95.00	0.33%
04-02-13-03-03-012.000	Hamilton Heights School Corp	S13 T20 R4 0.25Ac	Commercial	n/a	n/a	0.25	$95.00	0.33%
04-02-13-03-03-013.000	Hamilton Heights School Corp	S13 T20 R4	Residential/Ag	n/a	n/a	0.58	$35.00	0.12%
04-02-13-00-00-024.000	Hamilton Place LLP	S13 T20 R4 10.00Ac	Commercial	n/a	n/a	10.00	$150.00	0.52%
04-02-24-02-02-033.000	Hanselman, Samuel J & Janice M	S24 T20 R4 Arcadia Land & Improvement Co Lot 21	Residential/Ag	n/a	n/a	One Lot	$35.00	0.12%

Parcel	Owner	Desc	Rate	Current Ben	Current Asmt	Revised Ben	Revised Asmt	% of Total
04-02-13-04-09-005.000	Harbit, Marc L	S13 T20 R4 Arcadia Original Lot 1 Blk 2	Residential/Ag	n/a	n/a	One Lot	$35.00	0.12%
04-02-24-01-04-013.000	Harbit, Paige & Tyler McPherson jtrs	S24 T20 R4 0.25Ac	Residential/Ag	n/a	n/a	0.25	$35.00	0.12%
03-02-13-04-03-012.000	Harrison, Alice M Trust	S13 T20 R4 0.50Ac	Residential/Ag	0.50	$6.00	0.50	$35.00	0.12%
04-02-13-04-03-013.000	Harrison, Alice M Trust	S13 T20 R4 0.09Ac	Residential/Ag	n/a	n/a	0.09	$35.00	0.12%
04-02-13-04-05-007.000	Harrison, Michael D & Deborah I	S13 T20 R4 Guy Booth 1st Lot 8,7	Residential/Ag	n/a	n/a	One Lot	$35.00	0.12%
04-02-13-04-05-011.000	Harrison, Michael D & Deborah I	S13 T20 R4 Guy Booth 2nd Lot 19	Residential/Ag	n/a	n/a	One Lot	$35.00	0.12%
03-02-23-00-00-007.000	Hartley, Sylvia K	S23 T20 R4 78.00Ac	Residential/Ag	32.00	$64.00	32.00	$160.00	0.56%
03-02-24-00-00-001.000	Hartley, Sylvia K	S24 T20 R4 30.00Ac	Residential/Ag	18.00	$36.00	18.00	$90.00	0.31%
04-02-13-04-08-010.000	Hartley, Sylvia Kay	S13 T20 R4 Arcadia Original Lot Pt 5,Pt 8 Blk 1	Residential/Ag	n/a	n/a	One Lot	$35.00	0.12%
04-02-13-04-08-011.000	Hartley, Sylvia Kay	S13 T20 R4 Arcadia Original Lot Pt 5,Pt 8 Blk 1	Commercial	n/a	n/a	One Lot	$95.00	0.33%
04-02-24-02-01-006.000	Hartley, Sylvia Kay	S24 T20 R4 Arcadia Original Lot Pt 2,Pt 3 Blk 4	Commercial	n/a	n/a	One Lot	$95.00	0.33%
04-02-24-02-01-017.000	Hartley, Sylvia Kay	S24 T20 R4 Arcadia Original Lot Pt 1,Pt 4 Blk 4	Commercial	n/a	n/a	One Lot	$95.00	0.33%
04-02-24-02-01-041.000	Hartley, Sylvia Kay	S24 T20 R4 Arcadia Original Lot Pt 6 Blk 4	Commercial	n/a	n/a	One Lot	$95.00	0.33%
04-02-13-04-05-018.000	Harvey, James D & Brittani L	S13 T20 R4 Guy Booth 2nd Lot 14	Residential/Ag	n/a	n/a	One Lot	$35.00	0.12%
04-02-24-02-14-003.000	Haworth, Family Rev Trust	S24 T20 R4 0.56Ac	Residential/Ag	n/a	n/a	0.56	$35.00	0.12%
03-02-14-04-01-004.000	Hazelwood, Frankie L Jr & Amie S	S14 T20 R4 Day'S Acres 2nd Lot 9	Un-Regulated Subd	One Lot	$6.00	One Lot	$35.00	0.12%
04-02-24-02-01-013.000	Henderson, John & Tina	S24 T20 R4 Arcadia Original Lot Pt 2,Pt 3 Blk 4	Commercial	n/a	n/a	One Lot	$95.00	0.33%
04-02-13-04-06-004.001	Henderson, Kathy J	S13 T20 R4 Moses Martz Lot PtOL1	Residential/Ag	n/a	n/a	One Lot	$35.00	0.12%
04-02-13-03-05-002.000	Hendrickson, Bobby G & Margaret R	S13 T20 R4 Knause Lot 1	Residential/Ag	n/a	n/a	One Lot	$35.00	0.12%
04-02-24-02-12-006.000	Henricks, Dallas & Trudy h&w	S24 T20 R4 0.20Ac	Residential/Ag	n/a	n/a	0.20	$35.00	0.12%
04-02-24-00-02-001.000	Henson & Moore LLC	S24 T20 R4 Arcadia Commercial Park Lot 1 3.51Ac	Commercial	n/a	n/a	One Lot	$95.00	0.33%
04-02-24-00-02-004.000	Henson & Moore LLC	S24 T20 R4 Arcadia Commercial Park Lot 4 2.00Ac	Residential/Ag	n/a	n/a	One Lot	$35.00	0.12%
04-02-24-00-02-006.000	Henson & Moore LLC	S24 T20 R4 Arcadia Commercial Park Lot 6 3.00Ac	Residential/Ag	n/a	n/a	One Lot	$35.00	0.12%
04-02-24-00-02-007.000	Henson & Moore LLC	S24 T20 R4 Arcadia Commercial Park Lot 7 2.00Ac	Residential/Ag	n/a	n/a	One Lot	$35.00	0.12%
04-02-24-00-02-008.000	Henson & Moore LLC	S24 T20 R4 Arcadia Commercial Park Lot 8 2.00Ac	Residential/Ag	n/a	n/a	One Lot	$35.00	0.12%
04-02-24-00-02-009.000	Henson & Moore LLC	S24 T20 R4 Arcadia Commercial Park Lot 9 2.00Ac	Residential/Ag	n/a	n/a	One Lot	$35.00	0.12%
04-02-24-00-02-010.000	Henson & Moore LLC	S24 T20 R4 Arcadia Commercial Park Lot 10 2.00Ac	Residential/Ag	n/a	n/a	One Lot	$35.00	0.12%
04-02-24-00-02-011.000	Henson & Moore LLC	S24 T20 R4 Arcadia Commercial Park Lot 11 2.61Ac	Residential/Ag	n/a	n/a	One Lot	$35.00	0.12%
04-02-13-04-04-014.000	Henson, Phil M	S13 T20 R4 Arcadia Estates Lot 10	Residential/Ag	n/a	n/a	One Lot	$35.00	0.12%
04-02-24-01-01-010.000	Henson, Thomas G Jr & Shelley	S24 T20 R4 William Martz 1st Lot 11	Residential/Ag	n/a	n/a	One Lot	$35.00	0.12%
04-02-13-04-09-006.000	HG Property Holdings LLC	S13 T20 R4 Arcadia Original Lot 4 Blk 2	Commercial	n/a	n/a	One Lot	$95.00	0.33%
04-02-13-03-04-001.000	Hiatt, Duane E	S13 T20 R4 Moses Martz Lot 8,7	Residential/Ag	n/a	n/a	One Lot	$35.00	0.12%
04-02-24-02-01-039.000	Hiatt, John D	S24 T20 R4 Arcadia Original Lot Pt 7 Blk 4	Residential/Ag	n/a	n/a	One Lot	$35.00	0.12%
04-02-24-02-01-040.000	Hiatt, John D	S24 T20 R4 Arcadia Original Lot Pt 6 Blk 4	Residential/Ag	n/a	n/a	One Lot	$35.00	0.12%
04-02-24-01-03-003.000	Hiatt, Michael K & Cheryl Denise	S24 T20 R4 0.25Ac	Residential/Ag	n/a	n/a	0.25	$35.00	0.12%
04-02-24-01-03-015.000	Hiatt, Michael K & Cheryl Denise	S24 T20 R4 0.40Ac	Residential/Ag	n/a	n/a	0.40	$35.00	0.12%
04-02-24-02-01-026.000	Higginbotham, Adam J & Pamela	S24 T20 R4 Shaffer 9th Lot Pt 9	Residential/Ag	n/a	n/a	One Lot	$35.00	0.12%
04-02-24-02-03-001.000	Higginbotham, Linda L	S24 T20 R4 Unger 2nd Lot 2	Residential/Ag	n/a	n/a	One Lot	$35.00	0.12%
04-02-24-02-02-005.000	Higgins, Matthew P	S24 T20 R4 Unger 1st Lot 6	Residential/Ag	n/a	n/a	One Lot	$35.00	0.12%
04-02-24-01-03-016.000	Hildebrand, David B & Lynn M Bangle T/	S24 T20 R4 0.33Ac	Residential/Ag	n/a	n/a	0.33	$35.00	0.12%
04-02-24-01-03-013.000	Hildebrand, David B & Robinlynn	S24 T20 R4 0.68Ac	Residential/Ag	n/a	n/a	0.68	$35.00	0.12%
04-02-24-01-03-014.001	Hildebrand, David B & Robinlynn	S24 T20 R4 0.71Ac	Residential/Ag	n/a	n/a	0.71	$35.00	0.12%
04-02-13-03-08-005.000	Hileman, Brandon & Erin	S13 T20 R4 A E Martz Lot 6	Residential/Ag	n/a	n/a	One Lot	$35.00	0.12%

Parcel	Owner	Desc	Rate	Current Ben	Current Asmt	Revised Ben	Revised Asmt	% of Total
04-02-13-03-02-008.000	Hilligoss, David R & Connie R	S13 T20 R4 J R Kiste 1st Lot 1	Residential/Ag	n/a	n/a	One Lot	$35.00	0.12%
04-02-24-01-03-005.000	Hilton, Mary Jane	S24 T20 R4 0.28Ac	Residential/Ag	n/a	n/a	0.28	$35.00	0.12%
04-02-13-03-09-005.000	Hilton, Michael J & Jean E	S13 T20 R4 0.30Ac	Residential/Ag	n/a	n/a	0.30	$35.00	0.12%
04-02-13-04-06-002.201	Hilton, Michael J & Jean E	S13 T20 R4 Meadow View Lot 5	Residential/Ag	n/a	n/a	One Lot	$35.00	0.12%
04-02-24-01-01-018.000	Hodson, Edwin A	S24 T20 R4 William Martz 1st Lot 19	Residential/Ag	n/a	n/a	One Lot	$35.00	0.12%
04-02-24-01-02-006.000	Hodson, James L & Sherry L with LE &	S24 T20 R4 Moses & Martz Lot 2 Blk 7	Residential/Ag	n/a	n/a	One Lot	$35.00	0.12%
04-02-24-02-04-021.000	Hodson, Lynn S & Steven M jtrs	S24 T20 R4 Arcadia Land & Improvement Co Lot Pt 75,Pt 72,73,74	Residential/Ag	n/a	n/a	One Lot	$35.00	0.12%
04-02-24-02-04-030.000	Hodson, Lynn S & Steven M jtrs	S24 T20 R4 Arcadia Land & Improvement Co Lot 119,117,116,118	Residential/Ag	n/a	n/a	One Lot	$35.00	0.12%
04-02-13-03-04-004.000	Hoggard, Billy R & Cathy L	S13 T20 R4 Moses Martz 2nd Lot 4	Residential/Ag	n/a	n/a	One Lot	$35.00	0.12%
04-02-13-04-04-044.000	Hoggard, Debra A	S13 T20 R4 Arcadia Estates Lot 40	Residential/Ag	n/a	n/a	One Lot	$35.00	0.12%
04-02-24-01-02-013.000	Honingh, Jeroen & Robin G	S24 T20 R4 Moses & Martz Lot 3 Blk 5	Residential/Ag	n/a	n/a	One Lot	$35.00	0.12%
99-99-99-99-99-999.017	Hoosier Heritage Port Authority	S13 & 24 T20 R4, Nickel Plate (Added w/this hearing)	Road	n/a	n/a	12.24	$183.60	0.64%
99-99-99-99-99-999.017	Hoosier Heritage Port Authority	S13 & 24 T20 R4, Railroad (Current acres)	Road	4.80	$9.60	4.80	$72.00	0.25%
04-02-24-02-04-049.000	Hopper, Dennis R	S24 T20 R4 Arcadia Land & Improvement Co Lot 98,97	Residential/Ag	n/a	n/a	One Lot	$35.00	0.12%
04-02-24-02-04-051.000	Hopper, Dennis R	S24 T20 R4 Arcadia Land & Improvement Co Lot 96	Residential/Ag	n/a	n/a	One Lot	$35.00	0.12%
04-02-13-04-05-024.000	Horachek, John & Christine	S13 T20 R4 Guy Booth 1st Lot 3	Residential/Ag	n/a	n/a	One Lot	$35.00	0.12%
04-02-24-01-04-014.000	Howard, Trevor L	S24 T20 R4 0.50Ac	Residential/Ag	n/a	n/a	0.50	$35.00	0.12%
04-02-13-04-04-018.000	Howery Skinner, Trudy L	S13 T20 R4 Arcadia Estates Lot 14	Residential/Ag	n/a	n/a	One Lot	$35.00	0.12%
04-02-13-04-04-017.000	Huffman, Timothy J & Karen R	S13 T20 R4 Arcadia Estates Lot 13	Residential/Ag	n/a	n/a	One Lot	$35.00	0.12%
04-02-24-02-04-009.000	Humes, Gregory E	S24 T20 R4 Arcadia Land & Improvement Co Lot 88,87	Residential/Ag	n/a	n/a	One Lot	$35.00	0.12%
04-02-13-04-06-009.000	Hunter, Donald K & Nina Jean	S13 T20 R4 Charles Rodenbeck Lot 8	Residential/Ag	n/a	n/a	One Lot	$35.00	0.12%
04-02-13-04-09-002.000	Hurlock, Steven L & Glenna Y	S13 T20 R4 Moses Martz Lot PtOL5,PtOL6	Residential/Ag	n/a	n/a	One Lot	$35.00	0.12%
04-02-13-04-04-034.000	Huskins, Jeremiah	S13 T20 R4 Arcadia Estates Lot 30	Residential/Ag	n/a	n/a	One Lot	$35.00	0.12%
04-02-24-01-04-005.001	Hutson, Jacob, James M Hutson, and N	S24 T20 R4 William Martz 2nd Lot 7	Residential/Ag	n/a	n/a	One Lot	$35.00	0.12%
99-99-99-99-99-999.002	Indiana Department Of Transportation	S13 & 24 T20 R4, SR 19 (Added w/this hearing)	Road	n/a	n/a	2.52	$37.80	0.13%
99-99-99-99-99-999.002	Indiana Department Of Transportation	S13 & 24 T20 R4, SR 19 (Current acres)	Road	6.60	$13.20	6.60	$99.00	0.35%
04-02-24-01-04-011.000	Inskeep, Angela J, Mark D & Verlyndia S	S24 T20 R4 A P Orr Lot 7	Residential/Ag	n/a	n/a	One Lot	$35.00	0.12%
04-02-24-01-03-002.000	Irion, John	S24 T20 R4 0.25Ac	Residential/Ag	n/a	n/a	0.25	$35.00	0.12%
04-02-13-03-06-001.000	Isenhower, Harold E & Donna G	S13 T20 R4 Elliot Lot Pt 2	Residential/Ag	n/a	n/a	One Lot	$35.00	0.12%
04-02-13-03-02-011.000	Jackson Township Of Hamilton County	S13 T20 R4 J R Kiste Lot 4,5	Commercial	n/a	n/a	One Lot	$95.00	0.33%
03-02-13-03-02-004.000	Jackson Township of Hamilton County I	S13 T20 R4 0.50Ac	Residential/Ag	0.50	$6.00	0.50	$35.00	0.12%
04-02-13-03-02-010.000	Jackson Township of Hamilton County I	S13 T20 R4 J R Kiste Lot 3,Pt 2	Commercial	n/a	n/a	One Lot	$95.00	0.33%
04-02-13-03-03-001.000	Jackson Township School	S13 T20 R4 Hackley Lot 4,6,5 1.30Ac	Commercial	n/a	n/a	One Lot	$95.00	0.33%
04-02-24-02-03-043.001	Jaderay LLC	S24 T20 R4 Arcadia Land & Improvement Co Lot Pt 50,Pt 51	Residential/Ag	n/a	n/a	One Lot	$35.00	0.12%
04-02-24-01-02-016.000	James, Candace	S24 T20 R4 Moses & Martz Lot Pt 5,Pt 6 Blk 5	Residential/Ag	n/a	n/a	One Lot	$35.00	0.12%
04-02-13-03-05-005.000	James, Jamie L & Amy M	S13 T20 R4 Elliot Lot Pt 11	Residential/Ag	n/a	n/a	One Lot	$35.00	0.12%
04-02-24-01-03-012.000	JBW Realty LLC	S24 T20 R4 3.41Ac	Commercial	n/a	n/a	3.41	$95.00	0.33%
04-02-13-04-06-002.401	JJA LLC	S13 T20 R4 Meadow View Lot 7	Residential/Ag	n/a	n/a	One Lot	$35.00	0.12%
04-02-13-03-03-009.000	Johnson, James A & Deborah E	S13 T20 R4 Moses & Martz Lot 1 Blk 2	Residential/Ag	n/a	n/a	One Lot	$35.00	0.12%
04-02-13-03-08-008.000	Johnson, Paul H & Ruby	S13 T20 R4 Peter Martz Lot 7	Residential/Ag	n/a	n/a	One Lot	$35.00	0.12%
04-02-13-03-08-009.000	Johnson, Paul H & Ruby M	S13 T20 R4 A E Martz 1st Lot 1	Residential/Ag	n/a	n/a	One Lot	$35.00	0.12%
04-02-13-03-08-010.000	Johnson, Paul H & Ruby M	S13 T20 R4 A E Martz 1st Lot 2	Residential/Ag	n/a	n/a	One Lot	$35.00	0.12%
04-02-13-04-04-045.000	Kaiser, Bruce P	S13 T20 R4 Arcadia Estates Lot 41	Residential/Ag	n/a	n/a	One Lot	$35.00	0.12%

Parcel	Owner	Desc	Rate	Current Ben	Current Asmt	Revised Ben	Revised Asmt	% of Total
04-02-13-04-07-016.000	Kaiser, James	S13 T20 R4 Moses Martz Lot PtOL1	Residential/Ag	n/a	n/a	One Lot	$35.00	0.12%
04-02-24-02-04-024.001	Kaiser, Scott M & Stacey N	S24 T20 R4 Arcadia Land & Improvement Co Lot Pt 72	Residential/Ag	n/a	n/a	One Lot	$35.00	0.12%
04-02-24-02-04-025.000	Kaiser, Scott M & Stacey N	S24 T20 R4 Arcadia Land & Improvement Co Lot 71	Residential/Ag	n/a	n/a	One Lot	$35.00	0.12%
04-02-24-01-03-009.000	Kaublestone LLC	S24 T20 R4 0.10Ac	Commercial	n/a	n/a	0.10	$95.00	0.33%
03-02-14-04-01-006.000	Keesee, Edith I	S14 T20 R4 Day'S Acres 2nd Lot 7	Un-Regulated Subd	One Lot	$6.00	One Lot	$35.00	0.12%
04-02-13-03-06-006.000	Kendall, Dwayne D & Lorrie L	S13 T20 R4 A E Martz 2nd Lot 2	Residential/Ag	n/a	n/a	One Lot	$35.00	0.12%
04-02-24-01-01-007.000	Kerfoot, Jackson Ross	S24 T20 R4 William Martz 1st Lot 8	Residential/Ag	n/a	n/a	One Lot	$35.00	0.12%
04-02-24-01-01-008.000	Kerfoot, Jackson Ross	S24 T20 R4 William Martz 1st Lot 9	Residential/Ag	n/a	n/a	One Lot	$35.00	0.12%
04-02-24-02-03-015.000	Kikendall, Edward E Jr & Trena A	S24 T20 R4 Arcadia Land & Improvement Co Lot 39	Residential/Ag	n/a	n/a	One Lot	$35.00	0.12%
04-02-24-02-03-031.000	Killen, Kathy S	S24 T20 R4 Arcadia Land & Improvement Co Lot 64,Pt 65	Residential/Ag	n/a	n/a	One Lot	$35.00	0.12%
04-02-13-03-09-016.000	Killin, Kathleen	S13 T20 R4 0.50Ac	Residential/Ag	n/a	n/a	0.50	$35.00	0.12%
04-02-24-01-01-006.000	Kinder, James Don & Mary E Trustee	S24 T20 R4 William Martz 1st Lot 7	Residential/Ag	n/a	n/a	One Lot	$35.00	0.12%
04-02-24-01-04-017.000	Kinder, Richard Allen & Teresa	S24 T20 R4 0.25Ac	Residential/Ag	n/a	n/a	0.25	$35.00	0.12%
04-02-24-01-04-002.000	King, Dempsey N & Frances J	S24 T20 R4 William Martz 2nd Lot 3	Residential/Ag	n/a	n/a	One Lot	$35.00	0.12%
04-02-24-01-04-003.000	King, Dempsey N & Frances J	S24 T20 R4 William Martz 2nd Lot 4	Residential/Ag	n/a	n/a	One Lot	$35.00	0.12%
04-02-24-02-14-024.000	Kintner, Wendy	S24 T20 R4 Rockcrest Addition 1st Lot 2	Residential/Ag	n/a	n/a	One Lot	$35.00	0.12%
04-02-24-01-01-009.000	Kirkendorfer, Kathy L	S24 T20 R4 William Martz 1st Lot 10	Residential/Ag	n/a	n/a	One Lot	$35.00	0.12%
04-02-13-03-07-004.000	Kline, Brenda J	S13 T20 R4 0.25Ac	Residential/Ag	n/a	n/a	0.25	$35.00	0.12%
04-02-13-03-07-005.000	Kline, Brenda J	S13 T20 R4 0.15Ac	Residential/Ag	n/a	n/a	0.15	$35.00	0.12%
04-02-24-02-02-013.000	Knapp, David A Undiv 1/2 & Carolyn J K	S24 T20 R4 Arcadia Land & Improvement Co Lot 9	Residential/Ag	n/a	n/a	One Lot	$35.00	0.12%
04-02-13-04-04-024.000	Koors, Celina M	S13 T20 R4 Arcadia Estates Lot 20	Residential/Ag	n/a	n/a	One Lot	$35.00	0.12%
04-02-13-04-04-038.000	Kopala, Bonnie A	S13 T20 R4 Arcadia Estates Lot 34	Residential/Ag	n/a	n/a	One Lot	$35.00	0.12%
04-02-24-02-14-015.000	Koster, Nicholas & Sarah M	S24 T20 R4 0.82Ac	Residential/Ag	n/a	n/a	0.82	$35.00	0.12%
04-02-24-02-14-016.000	Koster, Nicholas & Sarah M	S24 T20 R4 Carters Lot POL8	Residential/Ag	n/a	n/a	One Lot	$35.00	0.12%
04-02-24-02-01-035.000	Lamoreaux, Katherine	S24 T20 R4 Arcadia Original Lot Pt 8 Blk 4	Residential/Ag	n/a	n/a	One Lot	$35.00	0.12%
04-02-24-02-03-046.000	Laux, Kenneth, Marjorie Palmer, Linda E	S24 T20 R4 Arcadia Land & Improvement Co Lot 47	Residential/Ag	n/a	n/a	One Lot	$35.00	0.12%
04-02-13-04-07-006.000	Lawson, James R	S13 T20 R4 S P Booth Lot 6 Blk 1	Residential/Ag	n/a	n/a	One Lot	$35.00	0.12%
04-02-13-04-07-025.000	Lawson, James R	S13 T20 R4 S P Booth Lot Pt 1 Blk 1	Residential/Ag	n/a	n/a	One Lot	$35.00	0.12%
04-02-13-03-08-006.000	Le, Michelle	S13 T20 R4 Peter Martz 1st Lot Pt 8	Residential/Ag	n/a	n/a	One Lot	$35.00	0.12%
04-02-13-04-04-008.000	Leach, Christina M	S13 T20 R4 Arcadia Estates Lot 4	Residential/Ag	n/a	n/a	One Lot	$35.00	0.12%
04-02-13-03-09-010.000	Leer Llc	S13 T20 R4 Devaney Et Al Addition Lot 2	Commercial	n/a	n/a	One Lot	$95.00	0.33%
04-02-24-01-04-009.000	Lefkowicz, Mark & Patricia Lafkowicz	S24 T20 R4 A P Orr Lot 5	Residential/Ag	n/a	n/a	One Lot	$35.00	0.12%
04-02-24-01-04-008.000	Lefkowicz, Mark R & Patricia A	S24 T20 R4 William Martz 2nd Lot 10	Residential/Ag	n/a	n/a	One Lot	$35.00	0.12%
04-02-13-04-03-010.000	Leonard, Raymond & Kathryn	S13 T20 R4 0.12Ac	Residential/Ag	n/a	n/a	0.12	$35.00	0.12%
03-02-13-04-03-011.000	Leonard, Raymond E & Kathryn Louise	S13 T20 R4 0.50Ac	Residential/Ag	0.50	$6.00	0.50	$35.00	0.12%
04-02-13-03-04-016.000	Lloyd, Daniel L & Rosealie L	S13 T20 R4 Moses Martz Lot P9,P10	Residential/Ag	n/a	n/a	One Lot	$35.00	0.12%
04-02-13-04-07-011.001	Lloyd, Daniel L Sr & Rosealie L	S13 T20 R4 Charles Rodenbeck Lot 4,Pt 3	Residential/Ag	n/a	n/a	One Lot	$35.00	0.12%
04-02-13-04-08-015.000	Lloyds Automotive Inc	S13 T20 R4 Arcadia Original Lot Pt 6,Pt 7 Blk 1	Commercial	n/a	n/a	One Lot	$95.00	0.33%
04-02-13-04-08-016.000	Lloyds Automotive Inc	S13 T20 R4 Arcadia Original Lot Pt 6 Blk 1	Commercial	n/a	n/a	One Lot	$95.00	0.33%
04-02-13-04-05-003.000	Lockwood, Charles T & Rebecca A	S13 T20 R4 Guy Booth 1st Lot 10,9	Residential/Ag	n/a	n/a	One Lot	$35.00	0.12%
04-02-24-02-03-021.000	Lockwood, Randall Jay & Dawn A	S24 T20 R4 Arcadia Land & Improvement Co Lot 32,31	Residential/Ag	n/a	n/a	One Lot	$35.00	0.12%
04-02-24-02-02-020.000	Lockwood, Randy	S24 T20 R4 Arcadia Land & Improvement Co Lot 2	Commercial	n/a	n/a	One Lot	$95.00	0.33%
04-02-24-02-02-021.000	Lockwood, Randy	S24 T20 R4 Arcadia Land & Improvement Co Lot 1	Commercial	n/a	n/a	One Lot	$95.00	0.33%

Parcel	Owner	Desc	Rate	Current Ben	Current Asmt	Revised Ben	Revised Asmt	% of Total
04-02-24-02-02-022.000	Lockwood, Randy	S24 T20 R4 Arcadia Land & Improvement Co Lot 30	Commercial	n/a	n/a	One Lot	$95.00	0.33%
04-02-24-02-02-023.000	Lockwood, Randy	S24 T20 R4 Arcadia Land & Improvement Co Lot 29	Commercial	n/a	n/a	One Lot	$95.00	0.33%
04-02-24-02-02-024.000	Lockwood, Randy	S24 T20 R4 0.14Ac	Residential/Ag	n/a	n/a	0.14	$35.00	0.12%
04-02-24-02-02-052.000	Lockwood, Randy	S24 T20 R4	Commercial	n/a	n/a	0.03	$95.00	0.33%
04-02-24-01-04-015.000	Logan, Thomas C & Lisa A	S24 T20 R4 0.25Ac	Residential/Ag	n/a	n/a	0.25	$35.00	0.12%
04-02-24-00-02-002.000	Lorenz, Steven & Lisa	S24 T20 R4 Arcadia Commercial Park Lot 2 2.00Ac	Residential/Ag	n/a	n/a	One Lot	$35.00	0.12%
04-02-24-02-01-044.000	Lorenz, Steven E & Lisa L	S24 T20 R4 Arcadia Original Lot Pt 5 Blk 3	Commercial	n/a	n/a	One Lot	$95.00	0.33%
04-02-24-02-13-007.000	Loutner, Kurt	S24 T20 R4	Residential/Ag	n/a	n/a	0.17	$35.00	0.12%
04-02-24-02-13-008.000	Loutner, Kurt	S24 T20 R4	Residential/Ag	n/a	n/a	0.17	$35.00	0.12%
04-02-13-04-05-027.001	Luke, Judith R	S13 T20 R4 1.19Ac	Residential/Ag	n/a	n/a	1.19	$35.00	0.12%
04-02-13-03-04-003.000	Lynch, Michael T	S13 T20 R4 Moses Martz 2nd Lot 5	Residential/Ag	n/a	n/a	One Lot	$35.00	0.12%
04-02-13-03-04-002.000	Lynch, Michael T & Alicia M	S13 T20 R4 Moses Martz 2nd Lot 6	Residential/Ag	n/a	n/a	One Lot	$35.00	0.12%
04-02-24-01-02-011.000	Madison Property Investments LLC	S24 T20 R4 Moses & Martz Lot 1 Blk 6	Residential/Ag	n/a	n/a	One Lot	$35.00	0.12%
04-02-24-01-02-005.000	Main Street Management & Associates I	S24 T20 R4 Moses & Martz Lot 3 Blk 7	Residential/Ag	n/a	n/a	One Lot	$35.00	0.12%
04-02-24-02-01-009.000	Main Street Management & Associates I	S24 T20 R4 Arcadia Original Lot Pt 2,Pt 3 Blk 4	Commercial	n/a	n/a	One Lot	$95.00	0.33%
04-02-24-02-01-010.000	Main Street Management & Associates I	S24 T20 R4 Arcadia Original 4th Lot Pt 3	Residential/Ag	n/a	n/a	One Lot	$35.00	0.12%
04-02-24-02-01-011.000	Main Street Management & Associates I	S24 T20 R4 Arcadia Original 4th Lot Pt 2	Commercial	n/a	n/a	One Lot	$95.00	0.33%
04-02-24-02-02-002.000	Main Street Management & Associates I	S24 T20 R4 Unger 1st Lot 3	Residential/Ag	n/a	n/a	One Lot	$35.00	0.12%
04-02-13-04-04-031.000	Majors, Kenneth D & Pamela Y	S13 T20 R4 Arcadia Estates Lot 27	Residential/Ag	n/a	n/a	One Lot	$35.00	0.12%
04-02-24-00-00-002.101	Makosky, James F	S24 T20 R4 Makosky Addition Lot 1 1.02Ac	Residential/Ag	n/a	n/a	One Lot	$35.00	0.12%
04-02-13-04-06-003.000	Mangold, Lee Duane & Carol J Jt/Rs	S13 T20 R4 Moses Martz Lot PtOL1 1.00Ac	Residential/Ag	n/a	n/a	One Lot	$35.00	0.12%
04-02-24-01-01-003.000	Mann, Matt	S24 T20 R4 William Martz 1st Lot 3	Residential/Ag	n/a	n/a	One Lot	$35.00	0.12%
04-02-24-02-13-009.000	Martin, Bjorg S & Tina M Trustees of Ma	S24 T20 R4 Unger 2nd Lot 1	Residential/Ag	n/a	n/a	One Lot	$35.00	0.12%
03-02-13-03-02-013.000	Massey, Theresa	S13 T20 R4 J R Kiste 3rd Lot 12	Un-Regulated Subd	One Lot	$6.00	One Lot	$35.00	0.12%
04-02-13-04-08-003.000	Mattox, Thoma W II & Stacy C	S13 T20 R4 Moses Martz Lot OL5	Residential/Ag	n/a	n/a	One Lot	$35.00	0.12%
04-02-24-02-01-043.000	May, Michael J & Kristina L	S24 T20 R4 Arcadia Original Lot Pt 5,Pt 8 Blk 3	Residential/Ag	n/a	n/a	One Lot	$35.00	0.12%
04-02-13-04-07-026.000	Mcclintock, Connie Sue	S13 T20 R4 S P Booth Lot 4 Blk 2	Residential/Ag	n/a	n/a	One Lot	$35.00	0.12%
04-02-13-03-08-002.000	McGill, Robert P & Kathy B Laugheed h	S13 T20 R4 A E Martz 2nd Lot 9	Residential/Ag	n/a	n/a	One Lot	$35.00	0.12%
04-02-24-02-03-007.000	McKinney, Paula Waltz, Michael K & Ma	S24 T20 R4 Unger 2nd Lot 8	Residential/Ag	n/a	n/a	One Lot	$35.00	0.12%
04-02-24-02-01-018.000	Mckinney, Rex & Robin	S24 T20 R4 Shaffer Lot Pt 2 Blk 1	Residential/Ag	n/a	n/a	One Lot	$35.00	0.12%
03-02-13-03-01-006.000	McKinney, Rex C	S13 T20 R4 J R Kiste 3rd Tct A	Un-Regulated Subd	One Lot	$6.00	One Lot	$35.00	0.12%
04-02-24-02-01-019.000	McKinney, Rex C & Robin R	S24 T20 R4 Shaffer Lot 1 Blk 1	Residential/Ag	n/a	n/a	One Lot	$35.00	0.12%
04-02-13-03-04-006.000	Mckinney, Robert	S13 T20 R4 Moses Martz 1st Lot 2	Residential/Ag	n/a	n/a	One Lot	$35.00	0.12%
04-02-13-03-08-007.000	Meece, Clark P & Sharon D	S13 T20 R4 Peter Martz 1st Lot Pt 8	Residential/Ag	n/a	n/a	One Lot	$35.00	0.12%
04-02-13-03-04-005.000	Mikesell, Mary E	S13 T20 R4 Moses Martz 2nd Lot 3	Residential/Ag	n/a	n/a	One Lot	$35.00	0.12%
04-02-13-03-04-010.000	Miles, Jan E	S13 T20 R4 Moses & Martz Lot Pt 3 Blk 1	Residential/Ag	n/a	n/a	One Lot	$35.00	0.12%
03-02-14-00-00-006.000	Miller, Keith L & Susann E h&w & Ronal	S14 T20 R4 65.98Ac	Residential/Ag	56.00	$112.00	56.00	$280.00	0.98%
03-02-14-00-00-003.000	Miller, Keith L & Susann E Miller h&w & I	S14 T20 R4 45.90Ac	Residential/Ag	0.50	$6.00	0.50	$35.00	0.12%
03-02-14-00-00-004.000	Miller, Keith L & Susann E Miller h&w & I	S14 T20 R4 20.00Ac	Residential/Ag	11.00	$22.00	11.00	$55.00	0.19%
03-02-14-00-00-008.000	Miller, Keith L & Susann E Miller h&w & I	S14 T20 R4 38.69Ac	Residential/Ag	3.00	$6.00	3.00	$35.00	0.12%
04-02-24-02-12-008.000	Miller, Tamara O	S24 T20 R4 1.47Ac	Residential/Ag	n/a	n/a	1.47	$35.00	0.12%
04-02-13-04-08-018.000	Millikan, Michael C & Donna G	S13 T20 R4 Arcadia Original Lot Pt 3 Blk 1	Residential/Ag	n/a	n/a	One Lot	$35.00	0.12%
04-02-24-02-03-045.000	Millikan, Nick	S24 T20 R4 Arcadia Land & Improvement Co Lot 48	Residential/Ag	n/a	n/a	One Lot	$35.00	0.12%

Parcel	Owner	Desc	Rate	Current Ben	Current Asmt	Revised Ben	Revised Asmt	% of Total
04-02-24-01-02-012.000	Millsaps, Emily M & Eric	S24 T20 R4 Moses & Martz Lot 7 Blk 5	Residential/Ag	n/a	n/a	One Lot	$35.00	0.12%
04-02-24-01-02-016.001	Mitchell, Garland & Melissa h&w jtrs	S24 T20 R4 Moses & Martz Lot Pt 5,Pt 6 Blk 5	Residential/Ag	n/a	n/a	One Lot	$35.00	0.12%
04-02-13-04-08-005.000	MJM Farm LLC	S13 T20 R4 Moses Martz Lot PT6	Residential/Ag	n/a	n/a	One Lot	$35.00	0.12%
03-02-13-04-03-014.000	Mobley, Roland R	S13 T20 R4 0.38Ac	Residential/Ag	0.38	$6.00	0.38	$35.00	0.12%
04-02-13-04-03-014.001	Mobley, Roland R	S13 T20 R4 0.07Ac	Residential/Ag	n/a	n/a	0.07	$35.00	0.12%
03-02-13-04-03-016.002	Mobley, Roland R & Kimberly A Flora	S13 T20 R4 0.35Ac	Residential/Ag	0.35	$6.00	0.35	$35.00	0.12%
04-02-13-04-03-016.102	Mobley, Roland R & Kimberly A Flora	S13 T20 R4 0.09Ac	Residential/Ag	n/a	n/a	0.09	$35.00	0.12%
03-02-14-04-01-007.000	Moffatt, Darrell L Jr & Leigh Ann	S14 T20 R4 Day'S Acres Lot 5	Un-Regulated Subd	One Lot	$6.00	One Lot	$35.00	0.12%
04-02-13-03-01-003.000	Money, Larry Lee & Nina Gean	S13 T20 R4 J R Kiste Lot 1,2,Pt 3	Residential/Ag	n/a	n/a	One Lot	$35.00	0.12%
03-02-13-00-00-020.302	Moon, Don E Jr	S13 T20 R4 3.00Ac	Residential/Ag	3.00	$6.00	3.00	$35.00	0.12%
04-02-24-02-01-003.000	Moore, Hershel E	S24 T20 R4 Arcadia Original Lot Pt 1,Pt 4 Blk 3	Residential/Ag	n/a	n/a	One Lot	$35.00	0.12%
04-02-13-04-06-002.000	Moore, Philip G & Dana L	S13 T20 R4 Charles Rodenbeck Lot 1,Pt 2,3	Residential/Ag	n/a	n/a	One Lot	$35.00	0.12%
04-02-24-01-04-005.000	Moore, Robert & Vickie	S24 T20 R4 William Martz 2nd Lot 6	Residential/Ag	n/a	n/a	One Lot	$35.00	0.12%
04-02-24-00-02-005.000	Moore, Robert D & Vickie Sue h&w	S24 T20 R4 Arcadia Commercial Park Lot 5 2.00Ac	Residential/Ag	n/a	n/a	One Lot	$35.00	0.12%
04-02-24-01-01-004.000	Moore, Robert David & Vickie Sue	S24 T20 R4 William Martz 1st Lot 4	Residential/Ag	n/a	n/a	One Lot	$35.00	0.12%
04-02-24-02-13-001.000	Moore, Timothy	S24 T20 R4 Kauffman Lot 4 Blk 2	Residential/Ag	n/a	n/a	One Lot	$35.00	0.12%
03-02-13-00-00-001.001	Morehead, Donald K & Mary E Rosebern	S13 T20 R4 38.00Ac	Residential/Ag	2.83	$6.00	2.83	$35.00	0.12%
03-02-13-00-00-028.000	Morehead, Donald K & Mary E Rosebern	S13 T20 R4 40.00Ac	Residential/Ag	39.00	$78.00	39.00	$195.00	0.68%
03-02-14-00-00-005.000	Morehead, Donald K & Mary E Rosebern	S14 T20 R4 10.00Ac	Residential/Ag	8.00	$16.00	8.00	$40.00	0.14%
04-02-13-04-05-023.000	Morris, Michael D & Maryn E McCrocklir	S13 T20 R4 Guy Booth 1st Lot 4	Residential/Ag	n/a	n/a	One Lot	$35.00	0.12%
04-02-24-02-04-026.000	Morrow, Brett C	S24 T20 R4 Arcadia Land & Improvement Co Lot 120	Residential/Ag	n/a	n/a	One Lot	$35.00	0.12%
04-02-24-02-03-016.000	Munden, Dale A & Lou Ann	S24 T20 R4 Arcadia Land & Improvement Co Lot 38	Residential/Ag	n/a	n/a	One Lot	$35.00	0.12%
04-02-24-01-02-010.000	Murdock, Philip E & Jean A	S24 T20 R4 Moses & Martz Lot 2 Blk 6	Residential/Ag	n/a	n/a	One Lot	$35.00	0.12%
04-02-24-02-01-025.000	Murray, Timothy A & Teri L Hill Jt/Rs	S24 T20 R4 Unger 1st Lot 16	Residential/Ag	n/a	n/a	One Lot	$35.00	0.12%
03-02-13-03-02-002.000	Nance, Sue	S13 T20 R4 J R Kiste 3rd Lot Pt 10	Un-Regulated Subd	One Lot	$6.00	One Lot	$35.00	0.12%
04-02-24-02-03-008.000	Nethery, Ralph W & Barbara J Keystone	S24 T20 R4 Unger 2nd Lot 9	Residential/Ag	n/a	n/a	One Lot	$35.00	0.12%
04-02-24-02-04-048.000	Newton, Terry Lee & Deborah L	S24 T20 R4 Arcadia Land & Improvement Co Lot 99,Pt 100	Residential/Ag	n/a	n/a	One Lot	$35.00	0.12%
04-02-24-01-03-010.000	Nickel Plate Imp Co Inc	S24 T20 R4 0.75Ac	Residential/Ag	n/a	n/a	0.75	$35.00	0.12%
04-02-24-02-02-011.000	Nickerson, Robert E & Linda M	S24 T20 R4 Arcadia Land & Improvement Co Lot 11	Residential/Ag	n/a	n/a	One Lot	$35.00	0.12%
04-02-24-01-02-009.000	Nigh, Mark & Marcia	S24 T20 R4 Moses & Martz Lot 3 Blk 6	Residential/Ag	n/a	n/a	One Lot	$35.00	0.12%
04-02-13-04-04-025.000	Nightenhelser, Jimmy L	S13 T20 R4 Arcadia Estates Lot 21	Residential/Ag	n/a	n/a	One Lot	$35.00	0.12%
04-02-24-02-03-009.000	Nikoloff, John M Jr	S24 T20 R4 Arcadia Land & Improvement Co Lot 45	Residential/Ag	n/a	n/a	One Lot	$35.00	0.12%
04-02-24-02-14-013.000	Norfolk & Western RR	S24 T20 R4 0.20Ac	Residential/Ag	n/a	n/a	0.20	$35.00	0.12%
03-02-13-04-03-005.000	Null, Mark T	S13 T20 R4 0.39Ac	Residential/Ag	0.19	$6.00	0.19	$35.00	0.12%
03-02-13-00-00-026.000	OBryhim, Christopher S & Mar Dee J	S13 T20 R4 9.38Ac	Residential/Ag	9.38	$18.76	9.38	$46.90	0.16%
03-02-13-00-00-027.001	OBryhim, Marissa D	S13 T20 R4 6.64Ac	Residential/Ag	6.64	$13.28	6.64	$35.00	0.12%
03-02-13-00-00-027.000	OBryhim, Mildred L	S13 T20 R4 1.00Ac	Residential/Ag	1.00	$6.00	1.00	$35.00	0.12%
03-02-13-00-00-026.002	OBryhim, Shawn D & Angela D	S13 T20 R4 6.98Ac	Residential/Ag	6.98	$13.96	6.98	$35.00	0.12%
04-02-24-01-01-001.000	Oliver, Betty K	S24 T20 R4 William Martz 1st Lot 1	Residential/Ag	n/a	n/a	One Lot	$35.00	0.12%
04-02-13-03-09-014.000	Olney, Edward H & Vicki H	S13 T20 R4 Devaney Et Al Addition Lot 6,7	Commercial	n/a	n/a	One Lot	$95.00	0.33%
04-02-24-01-01-005.000	OMahony, Neil P & Frances 1/2 int & Jol	S24 T20 R4 William Martz 1st Lot 6,Pt 5	Residential/Ag	n/a	n/a	One Lot	$35.00	0.12%
04-02-24-02-03-006.000	Ooley, Jeffrey J II	S24 T20 R4 Unger 2nd Lot 7	Residential/Ag	n/a	n/a	One Lot	$35.00	0.12%
04-02-13-04-04-019.000	ORear, Robert C & Rita J	S13 T20 R4 Arcadia Estates Lot 15	Residential/Ag	n/a	n/a	One Lot	$35.00	0.12%

Parcel	Owner	Desc	Rate	Current Ben	Current Asmt	Revised Ben	Revised Asmt	% of Total
04-02-24-01-04-001.000	Padgett, Tyler V & Emily A Hawkinson jt	S24 T20 R4 William Martz 2nd Lot 2,1	Residential/Ag	n/a	n/a	One Lot	$35.00	0.12%
04-02-13-04-05-019.000	Parr, Curtis & Mary h&w	S13 T20 R4 Guy Booth 2nd Lot 13,Pt 6	Residential/Ag	n/a	n/a	One Lot	$35.00	0.12%
04-02-13-04-05-021.000	Parr, Curtis Dean & Mary M	S13 T20 R4 Guy Booth 1st Lot Pt 6	Residential/Ag	n/a	n/a	One Lot	$35.00	0.12%
04-02-24-01-04-006.000	Pascoe, Timothy & Amy R h&W	S24 T20 R4 William Martz 2nd Lot 8	Residential/Ag	n/a	n/a	One Lot	$35.00	0.12%
04-02-24-01-04-007.000	Pascoe, Timothy & Amy R h&W	S24 T20 R4 William Martz 2nd Lot 9	Residential/Ag	n/a	n/a	One Lot	$35.00	0.12%
04-02-24-02-04-012.000	Pearson, Jack D & Alice M	S24 T20 R4 Arcadia Land & Improvement Co Lot 84,83	Residential/Ag	n/a	n/a	One Lot	$35.00	0.12%
04-02-24-01-02-034.000	Pecor, Tyler J	S24 T20 R4 A P Orr Lot 3	Residential/Ag	n/a	n/a	One Lot	$35.00	0.12%
04-02-24-01-04-010.000	Pecor, Tyler J	S24 T20 R4 A P Orr Lot 6	Residential/Ag	n/a	n/a	One Lot	$35.00	0.12%
04-02-13-04-09-007.000	Pen & Cob LLC	S13 T20 R4 Arcadia Original Lot 5,8 Blk 2	Commercial	n/a	n/a	One Lot	$95.00	0.33%
04-02-13-03-06-010.000	Pena, Teresa	S13 T20 R4 Siersdorfer'S Lot Pt 3	Residential/Ag	n/a	n/a	One Lot	$35.00	0.12%
04-02-13-04-05-001.000	Pesavento, Erin & John Wayne	S13 T20 R4 Guy Booth 1st Lot 12,11	Residential/Ag	n/a	n/a	One Lot	$35.00	0.12%
04-02-13-04-05-001.001	Pesavento, Erin & John Wayne	S13 T20 R4 Guy Booth 1st Lot 1,2	Residential/Ag	n/a	n/a	One Lot	$35.00	0.12%
04-02-24-01-02-004.000	Petersen, Tammy Ann	S24 T20 R4 Moses & Martz Lot 4 Blk 7	Residential/Ag	n/a	n/a	One Lot	$35.00	0.12%
04-02-13-03-06-007.000	Phifer, Wayne L & Wuanitta G	S13 T20 R4 A E Martz 2nd Lot 1	Residential/Ag	n/a	n/a	One Lot	$35.00	0.12%
04-02-24-02-05-001.000	Pickett, David & Carolyn Sue	S24 T20 R4 Arcadia Land & Improvement Co Lot 143,145,144	Residential/Ag	n/a	n/a	One Lot	$35.00	0.12%
04-02-13-04-06-008.000	Pickett, David & Sue	S13 T20 R4 Charles Rodenbeck 2nd Lot 9	Residential/Ag	n/a	n/a	One Lot	$35.00	0.12%
04-02-13-03-07-006.000	Pickett, David A & Carolyn Sue	S13 T20 R4 0.20Ac	Residential/Ag	n/a	n/a	0.20	$35.00	0.12%
04-02-13-03-07-007.000	Pickett, David A & Carolyn Sue	S13 T20 R4 0.14Ac	Residential/Ag	n/a	n/a	0.14	$35.00	0.12%
04-02-13-03-04-011.000	Pickett, Russell W & Dawn	S13 T20 R4 Moses & Martz Lot Pt 3 Blk 1	Residential/Ag	n/a	n/a	One Lot	$35.00	0.12%
04-02-24-01-02-021.000	Pickett, Russell W & Dawn D	S24 T20 R4 Moses & Martz Lot Pt 8 Blk 5	Residential/Ag	n/a	n/a	One Lot	$35.00	0.12%
04-02-24-02-02-037.000	Pickett, Russell W & Dawn Denise	S24 T20 R4 Arcadia Land & Improvement Co Lot 17	Residential/Ag	n/a	n/a	One Lot	$35.00	0.12%
04-02-24-02-02-038.000	Pickett, Russell W & Dawn Denise	S24 T20 R4 Arcadia Land & Improvement Co Lot 16	Residential/Ag	n/a	n/a	One Lot	$35.00	0.12%
04-02-24-02-12-010.001	Pickett, Zebulon L & Jennifer S	S24 T20 R4 0.83Ac	Residential/Ag	n/a	n/a	0.83	$35.00	0.12%
04-02-13-03-07-003.000	Pickett, Zebulon L & Tyler J Pecor tc	S13 T20 R4	Residential/Ag	n/a	n/a	0.33	$35.00	0.12%
04-02-24-02-12-013.001	Pinnacle Real Estate Management LLC	S24 T20 R4 Carters Lot Pt 1	Commercial	n/a	n/a	One Lot	$95.00	0.33%
04-02-13-04-10-001.000	Plmbg, Pickett Htg-elec	S13 T20 R4 Arcadia Original Lot 2,3 Blk 2	Commercial	n/a	n/a	One Lot	$95.00	0.33%
04-02-24-02-13-002.000	Porter, Aleta J	S24 T20 R4 Kauffman Lot 3 Blk 2	Residential/Ag	n/a	n/a	One Lot	$35.00	0.12%
04-02-13-04-08-022.000	Powell, Kent & Priscilla	S13 T20 R4 Moses Martz Lot PT6	Residential/Ag	n/a	n/a	One Lot	$35.00	0.12%
04-02-13-04-04-021.000	Powers, Elizabeth	S13 T20 R4 Arcadia Estates Lot 17,P18	Residential/Ag	n/a	n/a	One Lot	$35.00	0.12%
04-02-13-04-07-013.000	Price, Melinda	S13 T20 R4 Charles Rodenbeck Lot 1	Residential/Ag	n/a	n/a	One Lot	$35.00	0.12%
04-02-24-02-03-002.000	Purkey Enterprises Inc	S24 T20 R4 Unger 2nd Lot 3	Residential/Ag	n/a	n/a	One Lot	$35.00	0.12%
04-02-24-02-03-003.000	Purkey Enterprises Inc	S24 T20 R4 Unger 2nd Lot 4	Residential/Ag	n/a	n/a	One Lot	$35.00	0.12%
04-02-24-02-13-016.000	Quakenbush, Norma M	S24 T20 R4 Kauffman Lot Pt 5,Pt 6 Blk 2	Residential/Ag	n/a	n/a	One Lot	$35.00	0.12%
04-02-13-03-09-009.000	R D Moore Family Realty LLC	S13 T20 R4 Devaney Et Al Addition Lot 1	Commercial	n/a	n/a	One Lot	$95.00	0.33%
03-02-14-04-02-007.000	Rademaker, Kim A	S14 T20 R4 Day'S Acres Lot 3	Un-Regulated Subd	One Lot	$6.00	One Lot	$35.00	0.12%
04-02-13-04-04-030.000	Raines, Emilee M	S13 T20 R4 Arcadia Estates Lot 26	Residential/Ag	n/a	n/a	One Lot	$35.00	0.12%
04-02-13-04-04-040.000	Raines, Troy & Valorie L	S13 T20 R4 Arcadia Estates Lot 36	Residential/Ag	n/a	n/a	One Lot	$35.00	0.12%
04-02-24-02-04-001.000	Rainwater, Elizabeth	S24 T20 R4 Arcadia Land & Improvement Co Lot 91,93,95,Pt 90,92,94	Residential/Ag	n/a	n/a	One Lot	$35.00	0.12%
04-02-13-03-09-018.000	Randolph, Robert W & Sherry E h&w	S13 T20 R4 0.46Ac	Residential/Ag	n/a	n/a	0.46	$35.00	0.12%
04-02-13-04-06-004.000	Reasoner, Ronald Reid 1/2 int & Ronald	S13 T20 R4 Moses Martz Lot PtOL1	Residential/Ag	n/a	n/a	One Lot	$35.00	0.12%
04-02-13-04-06-005.000	Reasoner, Ronald Reid 1/2 int & Ronald	S13 T20 R4 Charles Rodenbeck 2nd Lot 5	Residential/Ag	n/a	n/a	One Lot	$35.00	0.12%
04-02-24-02-03-004.000	Rediger, Paul E	S24 T20 R4 Unger 2nd Lot 5	Residential/Ag	n/a	n/a	One Lot	$35.00	0.12%
04-02-24-01-03-004.000	Rednour, Edward L & Ida Juanita	S24 T20 R4 0.30Ac	Residential/Ag	n/a	n/a	0.30	$35.00	0.12%

Parcel	Owner	Desc	Rate	Current Ben	Current Asmt	Revised Ben	Revised Asmt	% of Total
04-02-13-03-06-008.000	Rednour, Hurel D & Vonda L	S13 T20 R4 Siersdorfer'S Lot Pt 1	Residential/Ag	n/a	n/a	One Lot	$35.00	0.12%
04-02-13-03-06-009.000	Rednour, Hurel D & Vonda L	S13 T20 R4 Siersdorfer'S Lot Pt 2	Residential/Ag	n/a	n/a	One Lot	$35.00	0.12%
04-02-24-02-14-008.000	Reeves, Katheryn M	S24 T20 R4 Kauffman Lot 3,Pt 6 Blk 1	Residential/Ag	n/a	n/a	One Lot	$35.00	0.12%
04-02-24-02-13-006.000	Rentschler, Michelle L	S24 T20 R4	Residential/Ag	n/a	n/a	0.26	$35.00	0.12%
04-02-24-02-13-011.000	Rentschler, Michelle L	S24 T20 R4	Residential/Ag	n/a	n/a	0.26	$35.00	0.12%
04-02-24-02-03-034.000	Rhoton, Steffany N	S24 T20 R4 Arcadia Land & Improvement Co Lot Pt 60	Residential/Ag	n/a	n/a	One Lot	$35.00	0.12%
04-02-24-02-03-035.000	Rhoton, Steffany N	S24 T20 R4 Arcadia Land & Improvement Co Lot 59	Residential/Ag	n/a	n/a	One Lot	$35.00	0.12%
04-02-24-02-01-031.000	Richards, Lindsy	S24 T20 R4 Shaffer Lot 5 Blk 1	Residential/Ag	n/a	n/a	One Lot	$35.00	0.12%
04-02-24-02-13-014.000	Richards, Lindsy	S24 T20 R4 Dickover Lot 3	Residential/Ag	n/a	n/a	One Lot	$35.00	0.12%
04-02-24-00-02-003.000	Robert D Moore Family Realty LLC	S24 T20 R4 Arcadia Commercial Park Lot 3 2.00Ac	Residential/Ag	n/a	n/a	One Lot	$35.00	0.12%
04-02-24-02-02-049.000	Robertson, Robin L	S24 T20 R4 Unger 1st Lot 14	Residential/Ag	n/a	n/a	One Lot	$35.00	0.12%
04-02-13-04-04-004.000	Robinson, Coy D & Bertha Z Co Trustee	S13 T20 R4 0.18Ac	Residential/Ag	n/a	n/a	0.18	$35.00	0.12%
04-02-13-04-06-002.501	Robinson, Coy D & Bertha Z Co Trustee	S13 T20 R4 Meadow View Lot 4	Residential/Ag	n/a	n/a	One Lot	$35.00	0.12%
04-02-24-01-02-022.000	Rodriguez, Arnold	S24 T20 R4 Moses & Martz Lot Pt 8 Blk 5	Residential/Ag	n/a	n/a	One Lot	$35.00	0.12%
04-02-13-03-04-014.000	Roehrich, Michael & Amy Michelle h&w	S13 T20 R4 Moses Martz 1st Lot 11	Residential/Ag	n/a	n/a	One Lot	$35.00	0.12%
04-02-13-04-07-002.000	Roland, Jeff & Caprella	S13 T20 R4 S P Booth Lot 8 Blk 2	Residential/Ag	n/a	n/a	One Lot	$35.00	0.12%
04-02-13-04-06-002.101	Rose, Heather L & Norma E Hart jtrs	S13 T20 R4 Meadow View Lot 1	Residential/Ag	n/a	n/a	One Lot	$35.00	0.12%
04-02-13-04-10-004.001	Ross, Samuel D & Janice A	S13 T20 R4 Arcadia Original Lot Pt 7,Pt 6 Blk 2	Commercial	n/a	n/a	One Lot	$95.00	0.33%
04-02-24-02-03-012.000	Ruhl Investments Group LLC	S24 T20 R4 Arcadia Land & Improvement Co Lot 42	Residential/Ag	n/a	n/a	One Lot	$35.00	0.12%
04-02-24-02-02-036.000	Rushton, Robert & Carol S	S24 T20 R4 Arcadia Land & Improvement Co Lot 18	Residential/Ag	n/a	n/a	One Lot	$35.00	0.12%
04-02-24-02-01-034.000	Russell, Mitch	S24 T20 R4 Shaffer Lot Pt 3 Blk 1	Residential/Ag	n/a	n/a	One Lot	$35.00	0.12%
04-02-13-04-04-010.000	Russell, Mitchell L & Melanie A	S13 T20 R4 Arcadia Estates Lot 6	Residential/Ag	n/a	n/a	One Lot	$35.00	0.12%
04-02-24-02-01-018.001	Russell, Mitchell Lee	S24 T20 R4 Shaffer Lot Pt 2 Blk 1	Residential/Ag	n/a	n/a	One Lot	$35.00	0.12%
04-02-24-02-04-007.000	Russell, Richard Jackson III & Paul Don	S24 T20 R4 Arcadia Land & Improvement Co Lot 89,Pt 90	Residential/Ag	n/a	n/a	One Lot	$35.00	0.12%
04-02-24-00-00-002.000	Russell, Rick L & Cheryl Jean	S24 T20 R4 0.74Ac	Residential/Ag	n/a	n/a	0.74	$35.00	0.12%
04-02-24-01-04-018.000	Rutledge, Mark D	S24 T20 R4 0.27Ac	Residential/Ag	n/a	n/a	0.27	$35.00	0.12%
04-02-13-04-07-012.000	Rutledge, Michael L	S13 T20 R4 Charles Rodenbeck 1st Lot 2	Residential/Ag	n/a	n/a	One Lot	$35.00	0.12%
04-02-24-01-03-007.000	Rutledge, Michael L	S24 T20 R4 0.42Ac	Residential/Ag	n/a	n/a	0.42	$35.00	0.12%
04-02-24-02-01-042.000	Rutledge, Michael L	S24 T20 R4 Arcadia Original Lot Pt 6,Pt 7 Blk 4	Residential/Ag	n/a	n/a	One Lot	$35.00	0.12%
04-02-24-02-02-029.000	Rutledge, Michael L & Donna B	S24 T20 R4 Arcadia Land & Improvement Co Lot 23,25,24	Residential/Ag	n/a	n/a	One Lot	$35.00	0.12%
04-02-13-04-04-042.000	Ryan, Brenda J	S13 T20 R4 Arcadia Estates Lot 38	Residential/Ag	n/a	n/a	One Lot	$35.00	0.12%
03-02-13-03-02-001.000	Saucedo, Andrea L & Ignacio	S13 T20 R4 J R Kiste 3rd Lot 11	Un-Regulated Subd	One Lot	$6.00	One Lot	$35.00	0.12%
04-02-24-02-01-027.000	Savage, Steven R	S24 T20 R4 Shaffer 9th Lot Pt 9	Residential/Ag	n/a	n/a	One Lot	$35.00	0.12%
04-02-24-02-02-046.000	Scalf, Samuel Curtis & Jenna Marie	S24 T20 R4 Unger 1st Lot Pt 12	Residential/Ag	n/a	n/a	One Lot	$35.00	0.12%
04-02-24-02-02-047.000	Scalf, Samuel Curtis & Jenna Marie	S24 T20 R4 Unger 1st Lot Pt 13	Residential/Ag	n/a	n/a	One Lot	$35.00	0.12%
04-02-13-04-07-004.000	Scearce, Janet A	S13 T20 R4 S P Booth Lot 6 Blk 2	Residential/Ag	n/a	n/a	One Lot	$35.00	0.12%
04-02-13-04-06-006.000	Schadler, Justin & Melinda h&w	S13 T20 R4 Charles Rodenbeck 2nd Lot 10,6	Residential/Ag	n/a	n/a	One Lot	$35.00	0.12%
04-02-13-04-06-002.301	Schaefer, Ryoko	S13 T20 R4 Meadow View Lot 6	Residential/Ag	n/a	n/a	One Lot	$35.00	0.12%
04-02-24-02-04-020.000	Schafer, Linda V & Lynn S Hodson tc	S24 T20 R4 Arcadia Land & Improvement Co Lot 76,Pt 75	Residential/Ag	n/a	n/a	One Lot	$35.00	0.12%
04-02-24-02-12-004.000	Scheibelhut, William G	S24 T20 R4 0.27Ac	Residential/Ag	n/a	n/a	0.27	$35.00	0.12%
04-02-24-02-12-003.001	Schildmeier, Harold E	S24 T20 R4	Residential/Ag	n/a	n/a	0.28	$35.00	0.12%
04-02-24-02-12-005.000	Schildmeier, Harold E	S24 T20 R4 0.20Ac	Residential/Ag	n/a	n/a	0.20	$35.00	0.12%
04-02-24-02-12-003.000	Schildmeier, Lewis E & Betty A	S24 T20 R4 3.67Ac	Residential/Ag	n/a	n/a	3.67	$35.00	0.12%

Parcel	Owner	Desc	Rate	Current Ben	Current Asmt	Revised Ben	Revised Asmt	% of Total
03-02-13-00-00-023.000	School Jackson Twp To Ham Heights S	S13 T20 R4 Elliot Lot Pt 11 18.90Ac	Un-Regulated Subd	18.90	$37.80	18.90	$94.50	0.33%
04-02-13-04-07-009.000	Schoolcraft, David E & Jacquelyn L h&w	S13 T20 R4 Charles Rodenbeck 1st Lot 6	Residential/Ag	n/a	n/a	One Lot	$35.00	0.12%
04-02-13-03-05-004.000	Schrader, Vincent E & Marsella K	S13 T20 R4 Knause Lot 3	Residential/Ag	n/a	n/a	One Lot	$35.00	0.12%
04-02-24-02-13-003.000	Schroeder, Rhonda L	S24 T20 R4 Dickover Lot 2	Residential/Ag	n/a	n/a	One Lot	$35.00	0.12%
04-02-24-01-01-019.000	Scoles, Trevor	S24 T20 R4 William Martz 1st Lot 20	Residential/Ag	n/a	n/a	One Lot	$35.00	0.12%
04-02-13-04-09-001.000	Scollick, Joseph N Jr	S13 T20 R4 Moses Martz Lot PT5	Residential/Ag	n/a	n/a	One Lot	$35.00	0.12%
04-02-13-04-09-001.001	Scollick, Joseph N Jr	S13 T20 R4 Moses Martz Lot PtOL5	Residential/Ag	n/a	n/a	One Lot	$35.00	0.12%
03-02-14-04-02-009.000	Scott, Kenny J & Judith G	S14 T20 R4 Day'S Acres 2nd Lot 17,18	Un-Regulated Subd	One Lot	$6.00	One Lot	$35.00	0.12%
04-02-24-02-02-004.000	Serna, Arthur G & Mildred Kathryn	S24 T20 R4 Unger 1st Lot 5	Residential/Ag	n/a	n/a	One Lot	$35.00	0.12%
04-02-24-02-03-005.000	Shaw, Harold A	S24 T20 R4 Unger 2nd Lot 6	Residential/Ag	n/a	n/a	One Lot	$35.00	0.12%
04-02-13-03-04-008.000	Shaw, Mary Jo & Sally Ann Beck tc	S13 T20 R4 Moses & Martz Lot 1 Blk 1	Residential/Ag	n/a	n/a	One Lot	$35.00	0.12%
04-02-13-04-07-010.000	Shields, Daniel E & Bette J	S13 T20 R4 Charles Rodenbeck 1st Lot 5	Residential/Ag	n/a	n/a	One Lot	$35.00	0.12%
04-02-24-01-02-014.000	Shields, Daniel E & Bette J	S24 T20 R4 Moses & Martz Lot 2 Blk 5	Residential/Ag	n/a	n/a	One Lot	$35.00	0.12%
03-02-13-03-05-006.000	Shotwell, Joseph M & Rhonda J	S13 T20 R4 Elliot Lot Pt 11,Pt 12	Un-Regulated Subd	One Lot	$6.00	One Lot	$35.00	0.12%
04-02-13-04-06-002.601	Shrock, Glen L & Sharon S	S13 T20 R4 Meadow View Lot 2	Residential/Ag	n/a	n/a	One Lot	$35.00	0.12%
04-02-13-04-07-007.000	Shrock, Glen L & Sharon S	S13 T20 R4 S P Booth Lot 5 Blk 1	Residential/Ag	n/a	n/a	One Lot	$35.00	0.12%
04-02-13-04-07-020.000	Shrock, Glen L & Sharon S	S13 T20 R4 S P Booth 1st Lot Pt 3	Residential/Ag	n/a	n/a	One Lot	$35.00	0.12%
03-02-14-04-01-005.000	Shupperd, Linda Kay	S14 T20 R4 Day'S Acres 2nd Lot 8	Un-Regulated Subd	One Lot	$6.00	One Lot	$35.00	0.12%
04-02-24-02-02-003.000	Silver, Michael T & Sara	S24 T20 R4 Unger 1st Lot 4	Residential/Ag	n/a	n/a	One Lot	$35.00	0.12%
04-02-24-02-01-029.000	Simmons, L Ray & Vera & Norman D Si	S24 T20 R4 Shaffer 9th Lot Pt 9	Residential/Ag	n/a	n/a	One Lot	$35.00	0.12%
04-02-24-02-02-039.000	Smeltzer, Charles D	S24 T20 R4 Unger Lot Pt 11,Pt 10,9,Acreage	Residential/Ag	n/a	n/a	One Lot	$35.00	0.12%
04-02-24-02-01-032.000	Smith, Elizabeth A & Gary W	S24 T20 R4 Shaffer Lot 4 Blk 1	Residential/Ag	n/a	n/a	One Lot	$35.00	0.12%
04-02-13-03-06-005.000	Smith, Melissa A & Joshua W	S13 T20 R4 A E Martz 2nd Lot 3	Residential/Ag	n/a	n/a	One Lot	$35.00	0.12%
04-02-13-03-09-008.000	Smith, Stephen D	S13 T20 R4	Residential/Ag	n/a	n/a	0.13	$35.00	0.12%
04-02-13-04-08-008.000	Souder, Mark A & Heather R	S13 T20 R4 Arcadia Original Lot 1 Blk 1	Residential/Ag	n/a	n/a	One Lot	$35.00	0.12%
04-02-13-04-04-011.000	Sowers, Jamie L & Tina L	S13 T20 R4 Arcadia Estates Lot 7	Residential/Ag	n/a	n/a	One Lot	$35.00	0.12%
04-02-24-01-01-002.000	Spicer, Steve H Jr & Angela M	S24 T20 R4 William Martz 1st Lot 2	Residential/Ag	n/a	n/a	One Lot	$35.00	0.12%
04-02-24-02-13-004.000	Spooner, David	S24 T20 R4 Dickover Lot 1	Residential/Ag	n/a	n/a	One Lot	$35.00	0.12%
04-02-24-02-13-013.000	Spooner, David	S24 T20 R4 Dickover Lot 4	Residential/Ag	n/a	n/a	One Lot	$35.00	0.12%
04-02-24-00-00-002.001	Spooner, David K & Teresa A	S24 T20 R4 1.18Ac	Residential/Ag	n/a	n/a	1.18	$35.00	0.12%
04-02-13-03-09-015.000	Spurgeon, Walter Earl & Margy Marie	S13 T20 R4 Devaney Et Al Addition Lot 8	Residential/Ag	n/a	n/a	One Lot	$35.00	0.12%
03-02-14-04-02-008.000	Squires, Christine K	S14 T20 R4 Day'S Acres Lot 4	Un-Regulated Subd	One Lot	$6.00	One Lot	$35.00	0.12%
04-02-24-02-01-022.000	St Louis, Dale A	S24 T20 R4 Shaffer Lot Pt 9	Residential/Ag	n/a	n/a	One Lot	$35.00	0.12%
04-02-24-01-02-008.000	St Louis, Maurice & Terri L	S24 T20 R4 Moses & Martz Lot 4 Blk 6	Residential/Ag	n/a	n/a	One Lot	$35.00	0.12%
04-02-24-01-02-029.000	St Louis, Maurice E & Terri L	S24 T20 R4 Moses & Martz Lot 8 Blk 7	Residential/Ag	n/a	n/a	One Lot	$35.00	0.12%
04-02-24-01-01-013.000	Stapleton, Michelle & Nathan	S24 T20 R4 William Martz 1st Lot 14	Residential/Ag	n/a	n/a	One Lot	$35.00	0.12%
04-02-24-01-03-010.001	Stapleton, Robert R	S24 T20 R4 0.58Ac	Residential/Ag	n/a	n/a	0.58	$35.00	0.12%
04-02-24-01-03-001.000	Staton, Timothy Dean	S24 T20 R4 0.38Ac	Residential/Ag	n/a	n/a	0.38	$35.00	0.12%
04-02-24-01-02-030.000	Steiner, Robert B & Lisa J	S24 T20 R4 Moses & Martz Lot 7 Blk 7	Residential/Ag	n/a	n/a	One Lot	$35.00	0.12%
04-02-13-04-11-002.000	Stephens, Jonathan D	S13 T20 R4 Moses Martz Lot Pt 3 1.96Ac	Residential/Ag	n/a	n/a	One Lot	$35.00	0.12%
04-02-24-02-14-002.000	Stephens, Richard K II	S24 T20 R4	Residential/Ag	n/a	n/a	0.27	$35.00	0.12%
04-02-24-02-14-004.000	Stephens, Richard K II & Somer S	S24 T20 R4 Kauffman Lot 4,5,Pt 6 Blk 1	Residential/Ag	n/a	n/a	One Lot	$35.00	0.12%
03-02-13-04-03-001.000	Stevens, Linda K	S13 T20 R4	Residential/Ag	0.22	$6.00	0.22	$35.00	0.12%

Parcel	Owner	Desc	Rate	Current Ben	Current Asmt	Revised Ben	Revised Asmt	% of Total
04-02-24-02-01-036.000	Stogner, Joella & Katherine Lamoreaux	S24 T20 R4 Arcadia Original Lot Pt 5 Blk 4	Residential/Ag	n/a	n/a	One Lot	$35.00	0.12%
04-02-13-04-05-022.000	Stokes, Cecil H & Debbie L	S13 T20 R4 Guy Booth 1st Lot 5	Residential/Ag	n/a	n/a	One Lot	$35.00	0.12%
04-02-24-02-02-007.000	Stone, Randy & Mely	S24 T20 R4 Arcadia Land & Improvement Co Lot 15	Residential/Ag	n/a	n/a	One Lot	$35.00	0.12%
04-02-24-02-01-014.000	Stony Creek Builders Inc	S24 T20 R4 Arcadia Original Lot Pt 1,Pt 4 Blk 4	Commercial	n/a	n/a	One Lot	$95.00	0.33%
03-02-13-00-00-022.002	Stoops, Craig W	S13 T20 R4 Elliot Lot Pt 10 1.33Ac	Un-Regulated Subd	1.33	$6.00	1.33	$35.00	0.12%
03-02-13-00-00-022.001	Stoops, Kerry A	S13 T20 R4 Elliot Lot Pt 10 1.33Ac	Un-Regulated Subd	1.33	$6.00	1.33	$35.00	0.12%
04-02-13-04-08-021.000	Suttles, Daniel	S13 T20 R4 Moses Martz Lot Pt OL 6	Residential/Ag	n/a	n/a	One Lot	$35.00	0.12%
04-02-13-04-10-002.000	Talbott, Norbert L	S13 T20 R4 Arcadia Original Lot Pt 6,Pt 7 Blk 2	Commercial	n/a	n/a	One Lot	$95.00	0.33%
04-02-13-03-04-013.000	Terraferma LLC	S13 T20 R4 Moses Martz 1st Lot 12	Residential/Ag	n/a	n/a	One Lot	$35.00	0.12%
04-02-13-04-05-013.001	Terry, James C	S13 T20 R4 Guy Booth 2nd Lot Pt 18	Residential/Ag	n/a	n/a	One Lot	$35.00	0.12%
04-02-24-02-14-030.000	Thomas, Kim M	S24 T20 R4 0.20Ac	Residential/Ag	n/a	n/a	0.20	$35.00	0.12%
04-02-13-04-04-015.000	Thompson, Kathryn K	S13 T20 R4 Arcadia Estates Lot 11	Residential/Ag	n/a	n/a	One Lot	$35.00	0.12%
04-02-24-01-02-031.000	Tinch, Michael	S24 T20 R4 Moses & Martz Lot 6 Blk 7	Residential/Ag	n/a	n/a	One Lot	$35.00	0.12%
04-02-13-04-08-002.001	Tolley, Sandra	S13 T20 R4 Moses Martz Lot PT5	Residential/Ag	n/a	n/a	One Lot	$35.00	0.12%
04-02-13-04-08-001.000	Tolley, Sandra J	S13 T20 R4 Moses Martz Lot OL4	Residential/Ag	n/a	n/a	One Lot	$35.00	0.12%
04-02-13-04-08-002.000	Tolley, Sandra J	S13 T20 R4 Moses Martz Lot PtOL5	Residential/Ag	n/a	n/a	One Lot	$35.00	0.12%
03-02-13-00-00-025.001	Town of Arcadia	S13 T20 R4 3.67Ac	Residential/Ag	3.67	$7.34	3.67	$35.00	0.12%
04-02-13-03-09-007.000	Town Of Arcadia	S13 T20 R4	Residential/Ag	n/a	n/a	0.08	$35.00	0.12%
04-02-13-03-09-011.000	Town Of Arcadia	S13 T20 R4 Devaney Et Al Addition Lot 3	Commercial	n/a	n/a	One Lot	$95.00	0.33%
04-02-13-03-09-012.000	Town Of Arcadia	S13 T20 R4 Devaney Et Al Addition Lot 4,5	Commercial	n/a	n/a	One Lot	$95.00	0.33%
04-02-24-01-03-011.000	Town Of Arcadia	S24 T20 R4 4.30Ac	Commercial	n/a	n/a	4.30	$95.00	0.33%
04-02-24-02-01-051.000	Town Of Arcadia	S24 T20 R4 Arcadia Original Lot Pt 3 Blk 4	Commercial	n/a	n/a	One Lot	$95.00	0.33%
99-99-99-99-99-999.003	Town Of Arcadia	S13 & 24 T20 R4, City Streets & R/W	Road	n/a	n/a	120.63	$1,809.46	6.31%
04-02-13-03-02-007.000	Townsend, William V & Carolyn S jtrs	S13 T20 R4 J R Kiste Lot 6	Residential/Ag	n/a	n/a	One Lot	$35.00	0.12%
04-02-13-04-04-028.000	Trexler, Walter J Jr	S13 T20 R4 Arcadia Estates Lot 24	Residential/Ag	n/a	n/a	One Lot	$35.00	0.12%
04-02-13-04-04-048.000	Trinity United Methodist Church	S13 T20 R4 0.24Ac	Residential/Ag	n/a	n/a	0.24	$35.00	0.12%
04-02-13-04-04-049.000	Trinity United Methodist Church	S13 T20 R4 5.29Ac	Commercial	n/a	n/a	5.29	$95.00	0.33%
04-02-24-02-12-007.000	Trinity United Methodist Church	S24 T20 R4 0.40Ac	Residential/Ag	n/a	n/a	0.25	$35.00	0.12%
03-02-13-00-00-011.000	Trubey, Charles Raymond & Ramona D	S13 T20 R4 8.78Ac	Residential/Ag	7.95	$15.90	7.95	$39.76	0.14%
03-02-13-00-00-017.000	Trubey, Charles Raymond & Ramona D	S13 T20 R4 6.42Ac	Residential/Ag	5.25	$10.50	5.25	$35.00	0.12%
03-02-13-00-00-017.003	Trubey, Charles Raymond & Ramona D	S13 T20 R4 Moses Martz Lot Pt 3 1.01Ac	Residential/Ag	1.01	$6.00	1.01	$35.00	0.12%
03-02-14-04-02-003.000	Tudor, Brenda I	S14 T20 R4 Day'S Acres 2nd Lot 15,16	Un-Regulated Subd	One Lot	$6.00	One Lot	$35.00	0.12%
03-02-14-04-01-008.000	Tuntland, Jason T	S14 T20 R4 Day'S Acres Lot 6	Un-Regulated Subd	One Lot	$6.00	One Lot	$35.00	0.12%
04-02-13-04-04-005.000	Uhrick, William Todd	S13 T20 R4 Arcadia Estates Lot 1	Residential/Ag	n/a	n/a	One Lot	$35.00	0.12%
04-02-24-02-03-042.001	Underwood, Jennifer L	S24 T20 R4 Arcadia Land & Improvement Co Lot Pt 50,Pt 51	Residential/Ag	n/a	n/a	One Lot	$35.00	0.12%
04-02-13-04-04-043.000	Versprille, Richard J Jr & Karen L	S13 T20 R4 Arcadia Estates Lot 39	Residential/Ag	n/a	n/a	One Lot	$35.00	0.12%
04-02-24-02-14-020.000	Versprille, Robert L	S24 T20 R4 Carters Lot POL8 1.50Ac	Residential/Ag	n/a	n/a	One Lot	$35.00	0.12%
04-02-13-03-03-003.000	Vestal, Jane Ann	S13 T20 R4 Hackley Lot Pt 3	Residential/Ag	n/a	n/a	One Lot	$35.00	0.12%
04-02-13-03-03-004.000	Vestal, Jane Ann	S13 T20 R4 Hackley Lot Pt 2	Residential/Ag	n/a	n/a	One Lot	$35.00	0.12%
04-02-24-02-12-001.000	Voss, Kari Ann	S24 T20 R4 0.21Ac	Residential/Ag	n/a	n/a	0.21	$35.00	0.12%
04-02-24-02-12-002.000	Voss, Kari Ann	S24 T20 R4 0.21Ac	Residential/Ag	n/a	n/a	0.21	$35.00	0.12%
04-02-13-04-04-023.000	Walden, Michael E & Jennifer A	S13 T20 R4 Arcadia Estates Lot 19,P18	Residential/Ag	n/a	n/a	One Lot	$35.00	0.12%
04-02-24-02-12-011.000	Walker, Ronald L & Deborah L	S24 T20 R4 0.52Ac	Residential/Ag	n/a	n/a	0.12	$35.00	0.12%

Parcel	Owner	Desc	Rate	Current Ben	Current Asmt	Revised Ben	Revised Asmt	% of Total
04-02-13-04-09-003.000	Wallace, Barbara S aka Barbara S Smitl	S13 T20 R4 Moses Martz Lot PT6	Residential/Ag	n/a	n/a	One Lot	$35.00	0.12%
04-02-13-04-09-004.000	Wallace, Barbara S aka Barbara S Smitl	S13 T20 R4 Moses Martz Lot PT6	Residential/Ag	n/a	n/a	One Lot	$35.00	0.12%
04-02-13-03-04-009.000	Waple, John	S13 T20 R4 Moses & Martz Lot 2 Blk 1	Residential/Ag	n/a	n/a	One Lot	$35.00	0.12%
04-02-13-04-07-001.000	Ward, Shelley M	S13 T20 R4 S P Booth Lot 1 Blk 2	Residential/Ag	n/a	n/a	One Lot	$35.00	0.12%
04-02-24-02-14-014.001	Warm, Michael S & Cynthia C	S24 T20 R4 0.56Ac	Residential/Ag	n/a	n/a	0.56	$35.00	0.12%
04-02-13-03-09-006.000	Watson, Denise N	S13 T20 R4 0.21Ac	Residential/Ag	n/a	n/a	0.21	$35.00	0.12%
04-02-24-01-02-002.000	Webb, Chad A & Jennifer M	S24 T20 R4 A P Orr Lot 2	Residential/Ag	n/a	n/a	One Lot	$35.00	0.12%
04-02-24-02-03-028.000	Wheeler, Michael	S24 T20 R4 Arcadia Land & Improvement Co Lot 66,Pt 65,Pt 67	Residential/Ag	n/a	n/a	One Lot	$35.00	0.12%
04-02-13-04-04-037.000	Wheeler, Michael J	S13 T20 R4 Arcadia Estates Lot 33	Residential/Ag	n/a	n/a	One Lot	$35.00	0.12%
04-02-24-02-13-010.000	Whitesell, Lindsey J	S24 T20 R4 Arcadia Land & Improvement Co Lot 46,Acreage	Residential/Ag	n/a	n/a	One Lot	$35.00	0.12%
04-02-24-02-01-030.000	Wilham, Michael L	S24 T20 R4 Shaffer Lot 6 Blk 1	Residential/Ag	n/a	n/a	One Lot	$35.00	0.12%
04-02-24-02-13-005.000	Williams, Mary R	S24 T20 R4	Residential/Ag	n/a	n/a	0.21	$35.00	0.12%
04-02-24-02-13-012.000	Williams, Mary R	S24 T20 R4	Residential/Ag	n/a	n/a	0.21	$35.00	0.12%
04-02-13-04-04-036.000	Willis, Kenneth A & Noreen A	S13 T20 R4 Arcadia Estates Lot 32	Residential/Ag	n/a	n/a	One Lot	$35.00	0.12%
04-02-13-04-04-029.000	Wilson, Kevin L & April L	S13 T20 R4 Arcadia Estates Lot 25	Residential/Ag	n/a	n/a	One Lot	$35.00	0.12%
04-02-13-04-04-049.001	Wilson, Kevin L & April L	S13 T20 R4 0.01Ac	Residential/Ag	n/a	n/a	0.01	$35.00	0.12%
04-02-24-02-01-004.000	Witham, Anthony J & Paula K	S24 T20 R4 Arcadia Original Lot Pt 1,Pt 4 Blk 3	Commercial	n/a	n/a	One Lot	$95.00	0.33%
04-02-13-04-07-027.000	Wood, William G Jr & Amy S	S13 T20 R4 S P Booth Lot 3 Blk 2	Residential/Ag	n/a	n/a	One Lot	$35.00	0.12%
04-02-24-01-02-033.000	Woods, John L	S24 T20 R4 Moses & Martz 7th Lot 5,Acreage	Residential/Ag	n/a	n/a	One Lot	$35.00	0.12%
04-02-13-04-04-035.000	Woods, Margaret L & H Patrick	S13 T20 R4 Arcadia Estates Lot 31	Residential/Ag	n/a	n/a	One Lot	$35.00	0.12%
04-02-24-02-03-014.000	Wright, Nicole S	S24 T20 R4 Arcadia Land & Improvement Co Lot 41,40	Residential/Ag	n/a	n/a	One Lot	$35.00	0.12%
04-02-24-02-14-009.000	Yeary, Rex E & Linda J	S24 T20 R4 Kauffman Lot 2 Blk 1	Residential/Ag	n/a	n/a	One Lot	$35.00	0.12%
04-02-24-02-14-010.000	Yeary, Rex E & Linda J	S24 T20 R4 Kauffman Lot 7 Blk 1	Residential/Ag	n/a	n/a	One Lot	$35.00	0.12%
04-02-24-02-02-009.000	Zeiss, Robert L & Lynda J	S24 T20 R4 Arcadia Land & Improvement Co Lot 13	Residential/Ag	n/a	n/a	One Lot	$35.00	0.12%
04-02-24-02-12-010.000	Zeller, Steven A	S24 T20 R4 0.38Ac	Residential/Ag	n/a	n/a	0.38	$35.00	0.12%
03-02-13-00-00-016.000	Zetterberg, Dennis C	S13 T20 R4 Moses Martz Lot Pt 4 2.00Ac	Residential/Ag	2.00	$6.00	2.00	$35.00	0.12%
04-02-13-00-00-014.000	Zetterberg, Dennis C	S13 T20 R4 Moses Martz Lot Pt 4,Pt 5 2.50Ac	Residential/Ag	n/a	n/a	One Lot	$35.00	0.12%
03-02-13-00-00-019.000	Zetterberg, Leona I	S13 T20 R4 20.08Ac	Residential/Ag	15.28	$30.56	15.28	$76.40	0.27%
04-02-13-00-00-015.000	Zetterberg, Leona I	S13 T20 R4 Moses Martz Lot Pt 4 2.12Ac	Residential/Ag	n/a	n/a	One Lot	$35.00	0.12%
Parcels: 623				385.93	$1,033.50	588.00	$28,660.76	100.0%
				22 lots		468 lots		

RCW

IN THE MATTER OF THE WILSON-NAGLE DRAIN
HAMILTON COUNTY DRAINAGE BOARD

Comes now the Town Council of Arcadia, who petitions the Hamilton County Drainage Board as follows:

1. They are the duly elected Town Council of Arcadia, Indiana.
2. That in that capacity, they are responsible for the drainage of public highways.
3. That they are desire that the Wilson-Nagle regulated drain be placed on maintenance within Arcadia which involves the assessment of all lands within the Wilson-Nagle drainage shed which lie within the town's limits.
4. The names and addresses of each owner affected by the proposed public drainage are attached hereto, made a part hereof, and marked Exhibit "A", which area of land involved in the proposed drainage area is located in section 13, township 20 North, range 4 east, Hamilton County, Indiana.
5. No other public lands or owners are located in the area which would affect improvement.
6. That in the opinion of the Petitioner, the costs, damages, and expenses of the proposed improvement will be less than the benefits which will result to the owners of the land to be benefited thereby.
7. That in the opinion of the Petitioner, the drain benefits a public highway in Hamilton County, Indiana.
8. That the name of the attorney representing the Petitioner in the drainage petition is Aaron Culp.
9. That Petitioner shall pay the cost of notice and all legal costs if the Petition is dismissed.
10. Petitioner shall post a bond, if required, to pay the cost of notice and all legal costs in the case the improvement is not established.

BY: William C. Cook Jr
BY:
BY:

Attest: Betty Shields
Clerk/Treasurer

HAMILTON COUNTY DRAINAGE BOARD
FILED
DEC 17 2014
SECRETARY

STATE OF INDIANA)
) SS:
COUNTY OF HAMILTON)

Subscribed and sworn to before me, a Notary Public, this 16 day of December, 2014.

Jennifer Pickett
Notary Public of Hamilton County

My Commission Expires: 2/22/2017

JENNIFER PICKETT
NOTARY PUBLIC
HAMILTON COUNTY
MY COMMISSION EXPIRES
FEBRUARY 22, 2017

RESOLUTION OF THE BOARD OF TRUSTEES
OF THE TOWN OF ARCADIA

MAINTENANCE OF THE WILSON AND NAGLE DRAINS

WHEREAS, the Hamilton County Drainage Board has given its consent to the Town of Arcadia for the Town to maintain the Wilson Drain and the Nagle Drain where the said drains are located within the corporate boundaries of the town in lieu of assessing various citizens of the town in connection with the maintenance of the same; and

WHEREAS, the Town of Arcadia has agreed to maintain that part of the Wilson Drain and the Nagle Drain where the same are located within the municipal boundaries of the town in lieu of the County Drainage Board making an assessment against certain citizens of the town or against the Town itself in connection with the maintenance of the said drains.

NOW, THEREFORE, BE IT RESOLVED BY the Board of Trustees for the Town of Arcadia as follows:

1. The Town of Arcadia shall maintain that part of the Wilson Drain and that part of the Nagle Drain which is located within the municipal boundaries of the Town, and the Hamilton County Drainage Board shall be responsible for the maintenance of the said drains where the same are located outside of the municipal boundaries of the Town.

2. The Town has agreed to maintain that portion of the Wilson Drain and the Nagle Drain located within the Town, in lieu of the Hamilton County Drainage Board assessing citizens of Arcadia or assessing the Town itself in connection with the maintenance of the said drains by the Hamilton County Drainage Board, its employees and/or agents.

3. That part of the Wilson Drain and the Nagle Drain located within the Town shall not be subject to assessments by the Hamilton County Drainage Board so long as the said drains where located with the Town are maintained by the Town.

4. The Town shall promptly inform the Hamilton County Drainage Board, through the office of the County Surveyor, of any and all maintenance and/or repairs made to the said drains by the Town.

5. The Town acknowledges that this Resolution is subject to the laws of the State of Indiana, and that the Wilson and the Nagle Drains are legal drains and are under the jurisdiction of the Hamilton County Drainage Board.

6. In the event of and upon the date that the Hamilton County Drainage Board resumes maintenance jurisdiction over that part of the Wilson Drain and that part of the Nagle Drains located within the Town of Arcadia, then this Resolution shall have no further force or effect, and the Town shall have no further responsibilities or obligations under this Resoltuion regarding the maintenance of the said drains.

THIS RESOLUTION IS PASSED AND ADOPTED by the Board of Trustees of the Town of Arcadia this 15th day of June, 1983, and shall be in full force and effect from and after its passage according to law.

BOARD OF TRUSTEES OF ARCADIA

William Cook Jr.
William Cook, Jr., President

John I. Lake
John I. Lake

James L. Correll
James Correll

FILED
JUN 20 1983
HAMILTON COUNTY DRAINAGE BOARD
SECRETARY

ATTEST:
Bette Shields
Bette Shields, Clerk-Treasurer

The Hamilton County Drainage Board
c/o The County Surveyor
Hamilton County Court House
Noblesville, Indiana 46060

RE: Maintenace by the Town of Arcadia On Part Of The Wilson And The Nagle Drains

Gentlemen:

On June 6, 1983, the Hamilton County Drainage Board voted to permit the Town of Arcadia to maintain that part of the Wilson and the Nagles Drains located within the town in lieu of imposing assessments against the citizens of the town. The action of the Drainage Board was made subject to the town, by resolution, accepting the responsibility to maintain that part of the Wilson and the Nagle Drains located within the town.

Please be advised that at its regularly scheduled meeting held on June 15, 1983, the Arcadia Board of Trustees passed a Resolution that, among other things, provided as follows:

1. In lieu of the Hamilton County Drainage Board entering assessments against citizens of the town, the Town of Arcadia shall maintain the Wilson and the Nagle Drains where the same are located within the municipal boundaries of the Town.

2. The Hamilton County Drainage Board shall continue to maintain that part of the Wilson and the Nagle Drains located outside the boundaries of Arcadia.

3. Prior to performing any maintenance and/or repair work on the said drains where located within the municipal boundaries, the town shall first inform the Hamilton County Surveyor of the need and of the extent of such repairs and/or maintenance to be performed by the town.

4. The Resolution acknowledges that the Wilson and the Nagle Drains are legal drains and are under the jurisdiction of the Hamilton County Drainage Board, and that the maintenance of the same by the town are subject to the laws of the State of Indiana.

5. The Resolution covers only the maintenance of the said drains and shall remain in full force and effect until such time as the Drainage Board resumes maintenance jurisdiction over those parts of the said drains which are located within the town, and until such time that the Drainage Board

FILED
JUN 20 1983
HAMILTON COUNTY DRAINAGE BOARD
Nancy Ellen Oldham
SECRETARY

re-acquires jurisdiction over the maintenance of the two drains where the same are located within the town, there shall be no assessments made by the Drainage Board against any citizens of the town in connection with maintenance of the said drains where located within the town.

A copy of the foregoing resolution is attached for your review and approval. Unless we are notified by you to the contrary, the Town of Arcadia will begin operating immediately under the Resolution. Thank you for your assistance and cooperation in this matter.

ARCADIA, BOARD OF TRUSTEES

by William Cook Jr.
William Cook, Jr., President

John I. Lake
John I. Lake

James L. Correll
James Correll

Arcadia

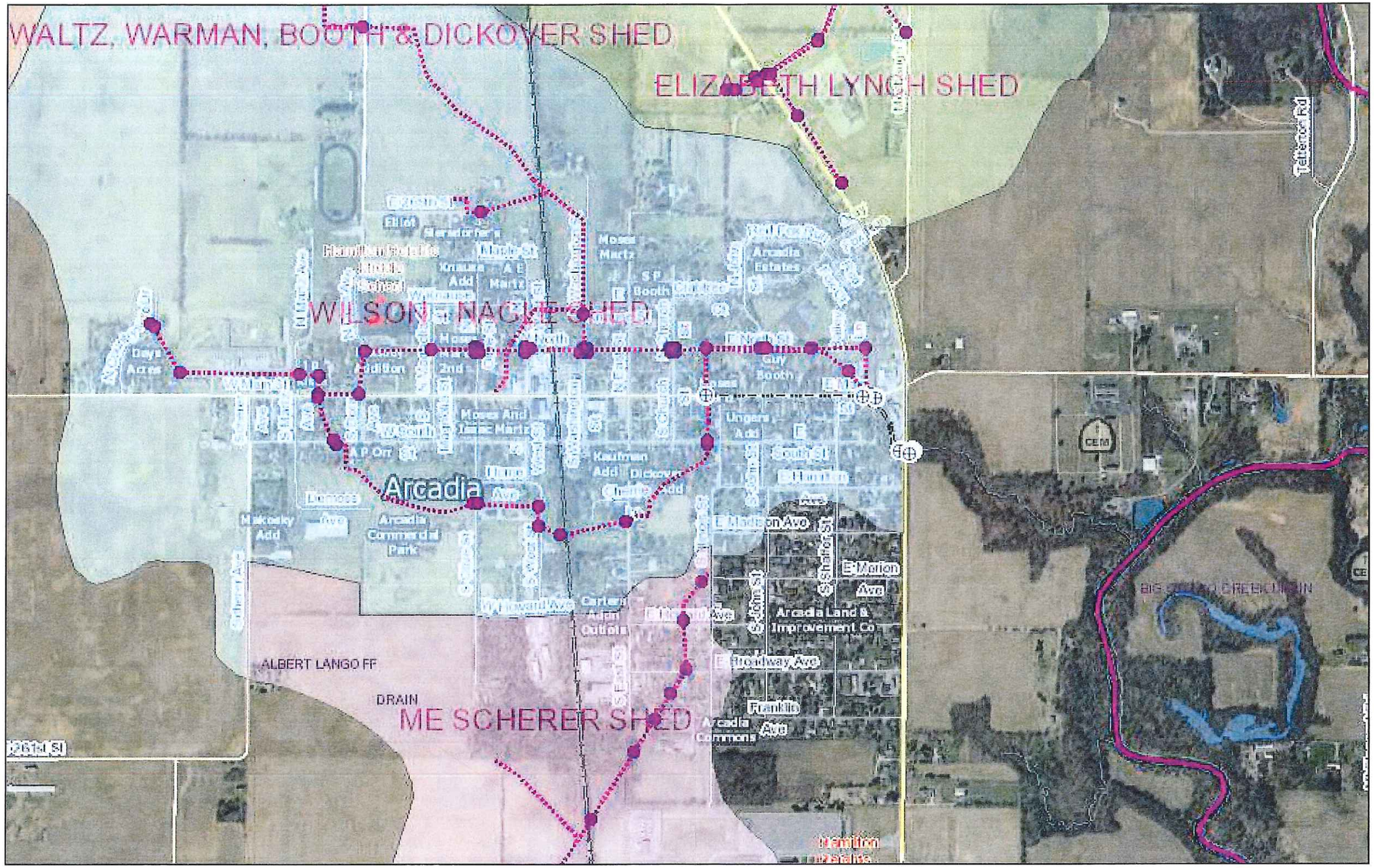

May 27, 2015

- <all other values>
- MUNICIPAL MANHOLE
- Regulated Drains Text
- CLOSED DRAIN

N

1:12,000

0 0.1 0.2 0.4 mi

0 0.15 0.3 0.6 km

Basemap information here

Arcadia

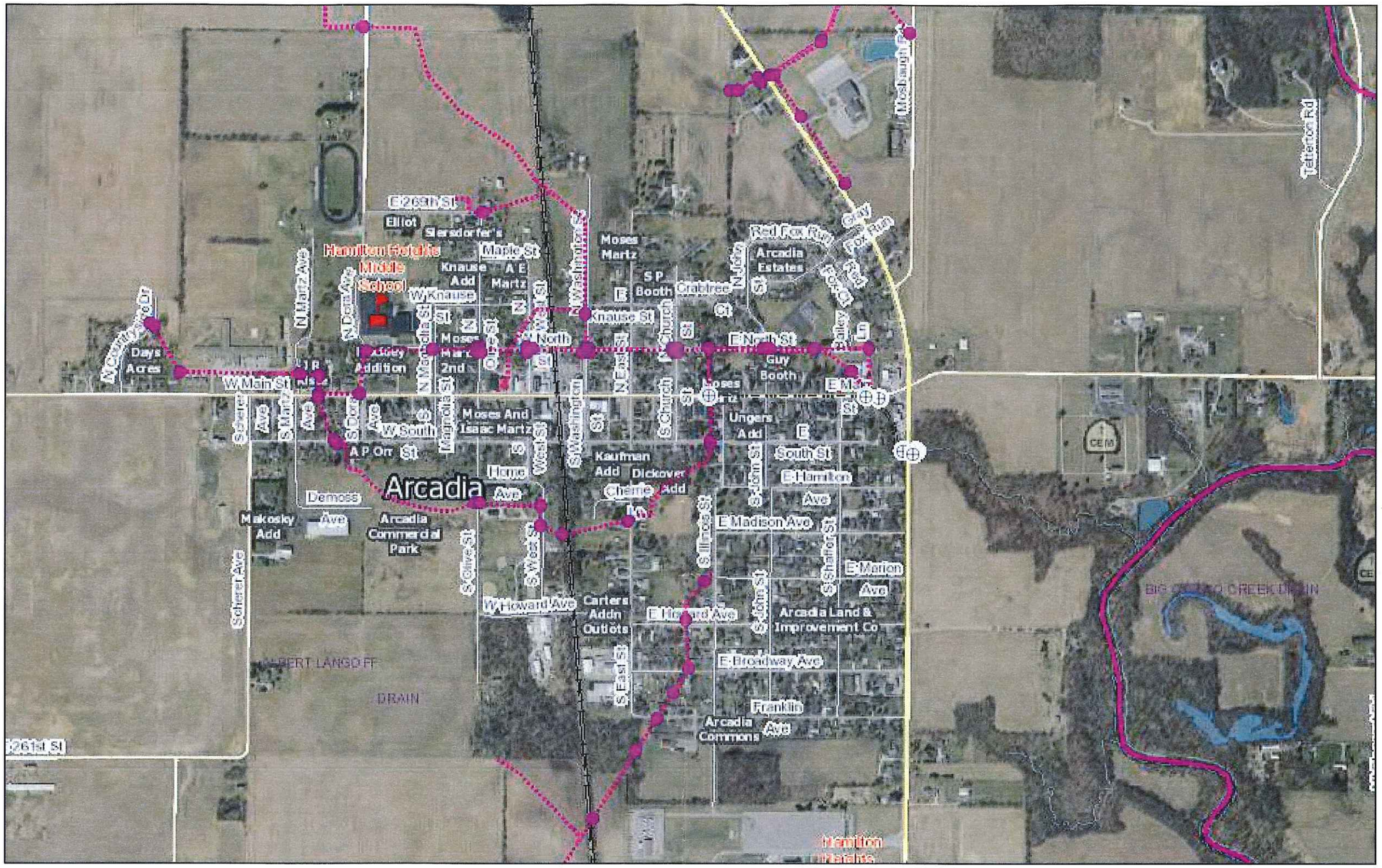

May 27, 2015

- <all other values>
- MUNICIPAL MANHOLE
- Regulated Drains Text
- CLOSED DRAIN
- MUNICIPAL DRAIN
- OPEN DRAIN
- SSD
- Regulated Drains Waterways
- Regulated Drains Drainage Pool

N

1:12,000

0 0.1 0.2 0.4 mi

0 0.15 0.3 0.6 km

Basemap information here